KLICKITAT COUNTY
2026 ROAD GUIDE



Note: All roads in this book are correct and current to the best of our knowledge as of February 18, 2026
Roads will be added continually and updates will be available periodically.

©Copyright 1999 Klickitat County

TABLE OF CONTENTS

Page(s)

Table of Contents ……. I

Address Numbering Guidelines ……II

Index Map ……..….. III

Road Index (Alphabetical)…… A1- A40

Community Maps (Alphabetical) …… 1-20

Township/Range Maps ……21-79

ADDRESS NUMBERING GUIDELINES

- An address is assigned to a building at the point where the driveway accesses off any given road. Once two or more addresses are required for any given point, the private road must be named and the addresses will be assigned from the private road. An address may need to be changed if another building or residence is built and uses the private road that once served as a private driveway.

- The addressing in the unincorporated rural areas of the county follows a standard of 50 numbers per mile on each side of the road (a number approximately every 104 feet on each side of the road). Addressing within the communities of the incorporated cities are based on a standard of a number every 25 feet. The standard for address assignment is odd numbers on the north and west sides of the road, and even numbers on the south and east sides of the roads. The assignment of addresses in some communities do not follow the above odd/even procedures; in those cases any newly assigned address shall correspond with the accepted existing addresses in the given community.

PREFIX	ROAD NAME	OWNERSHIP	SURFACE	TWP RGE	PAGE NO	GRID	COMMUNITY MAP
SE	10th Ave	City	Paved	3-10	18		White Salmon (East)
	10th St	County	Paved	2-12	12		Lyle
	12th Street Ct	City	Paved	4-16	9		Goldendale (South)
	19th St	City	Paved	4-16	9		Goldendale (South)
S	1st Ave	City	Paved	3-10	18		White Salmon (East)
W	1st St	County	Paved	6-20	1		Bickleton
	1st St	County	Paved	4-13	11		Klickitat
S	1st St	County, Private	Paved	6-12	7		Glenwood
N	1st St	County	Paved	6-12	7		Glenwood
E	1st St	County	Paved	6-20	1		Bickleton
E	21st St	City	Paved	4-16	9		Goldendale (South)
E	21st St	City	Paved	4-16	9		Goldendale (South)
SE	2nd Ave	City	Paved	3-10	18		White Salmon (East)
	2nd St	County	Paved	3-12	12		Lyle
	2nd St	County	Paved	2-12	12		Lyle
	2nd St	County	Paved	4-13	11		Klickitat
N	2nd St	County	Paved	6-12	7		Glenwood
E	2nd St	County	Paved	6-20	1		Bickleton
	2nd St	County	Gravel	4-10	10		Husum
	3rd Ave	County	Paved	2-13	6		Dallesport
SE	3rd Ave	City	Paved	3-10	18		White Salmon (East)
NW	3rd Pl	Private	Paved	4-16	8		Goldendale (North)
	3rd St	County	Paved	3-12	12		Lyle
	3rd St	County	Paved	4-13	11		Klickitat
	3rd St	County	Paved	2-12	12		Lyle
E	3rd St	County	Paved	6-20	1		Bickleton
	4th Ave	County	Paved	2-13	6		Dallesport
SE	4th Ave	City	Paved	3-10	18		White Salmon (East)
	4th St	County	Paved	2-12	12		Lyle
	4th St	County	Paved	4-13	11		Klickitat
SE	5th Ave	City	Paved	3-10	18		White Salmon (East)
	5th Ave	County	Paved	2-13	6		Dallesport
SE	5th Pl	Private	Paved	3-10	18		White Salmon (East)
	5th St	County	Paved	4-13	11		Klickitat
	5th St	County	Paved	3-12	12		Lyle
	5th St	County	Paved	2-12	12		Lyle
	6th Ave	County	Paved	2-13	6		Dallesport
SE	6th Ave	City	Gravel	3-10	18		White Salmon (East)
SE	6th Pl	City	Gravel	3-10	18		White Salmon (East)
	6th St	County	Paved	2-12	12		Lyle
	6th St	County	Paved	4-13	11		Klickitat
SE	7th Ave	City	Paved	3-10	18		White Salmon (East)
	7th Ave	County	Paved	2-13	6		Dallesport
	7th St	County	Paved	4-13	11		Klickitat
	7th St	County, Private	Paved	2-12	12		Lyle
SE	8th Ave	City	Gravel	3-10	18		White Salmon (East)
	8th St	County	Paved	2-12	12		Lyle
	A St	County	Paved	2-13	6		Dallesport
	Abbey Rd	Private	Dirt	6-10	24	D5	Trout Lake
NW	Academy Ct	City	Gravel	3-10	18		White Salmon (East)
NE	Academy St	City	Paved	3-10	18		White Salmon (East)
S	Academy St	City	Paved	4-16	9		Goldendale (South)
NW	Academy St	City	Paved	3-10	18		White Salmon (East)

PREFIX	ROAD NAME	OWNERSHIP	SURFACE	TWP RGE	PAGE NO	GRID	COMMUNITY MAP
NW	Academy St	City	Paved	3-10	18		White Salmon (East)
N	Academy St	City	Paved	4-16	8		Goldendale (North)
	Ace Way	Private	Paved	4-10	10		Husum
NW	Achor Ave	City	Paved	3-10	18		White Salmon (East)
	Acme Rd	County	Gravel	4-11	26	F4	-
	Acme Rd	County	Dirt	4-12	31	A4	-
	Acorn Ln	Private	Gravel	4-14	41	B3	-
	Acorn Ln	Private	Gravel	3-10	21	D2	-
	Acorn Way	Private	Gravel	5-16	52	A5	-
	Adams Ave	Private	Paved	4-13	36	D4	-
	Adams Loop Rd	County	Paved	4-16	51	F2	-
E	Adams View Dr	Private	Gravel	6-13	38	A2	-
	Adams View Rd	Private	Gravel	3-13	35	D5	-
	Addison Rd	Private	Gravel	6-19	65	E4	-
	Aerni Rd	Private	Gravel	6-10	16		Trout Lake
	Agape Way	Private	Gravel	3-10	18		White Salmon (East)
	Ahola Dr	Private	Gravel	3-14	40	F2	-
	Ahola Rd	County	Gravel, Dirt	3-15	45	A1	-
	Ahola Rd	County	Dirt	4-14	41	F5	-
	Ahola Rd	County	Gravel, Dirt	3-14	40	F1	-
	Ahola Rd	County	Dirt	4-15	46	A6	-
	Airport Rd	Private	Gravel	6-10	24	E3	Trout Lake
	Airport Way	Private	Paved	2-13	34	D6	-
	Airport Way	Private	Paved	2-13	6		Dallesport
	Aki Rd	Private	Gravel, Dirt	3-12	30	D3	-
	Alder Creek Rd	County	Dirt	5-22	75	B1	-
	Alder Creek Rd	County	Dirt	6-22	76	A6	-
	Alder Creek Rd	County	Dirt	6-21	73	E3	-
	Alder Spring Rd	Private	Gravel	3-13	35	A6	-
	Alder Spring Rd	Private	Gravel	3-12	30	F6	-
	Alder St	Private	Dirt	6-20	5		Cleveland
	Alder St	City	Paved	3-11	2		Bingen
	Alderdale Rd	County	Paved	6-23	79	B1	-
	Alderdale Rd	County	Paved	4-23	77	D3	-
	Alderdale Rd	County	Paved	5-23	78	D1	-
	Allen Oaks Rd	Private	Gravel	3-11	25	E3	-
	Alley	City	Gravel	3-10	18		White Salmon (East)
	Alley	County	Paved	4-13	11		Klickitat
	Alley	County	Paved	4-13	11		Klickitat
	Alley	County	Paved	4-13	11		Klickitat
	Alley	County	Paved	4-13	11		Klickitat
	Alley	County	Paved	4-13	11		Klickitat
	Alley Place East	City	Paved	3-10	18		White Salmon (East)
	Allison Way	City	Paved	4-16	9		Goldendale (South)
	Allyn Dr	Private	Gravel	4-16	9		Goldendale (South)
W	Allyn St	City	Paved	4-16	9		Goldendale (South)
E	Allyn St	City	Paved	4-16	9		Goldendale (South)
SW	Alpine Grove Ln	Private	Paved	3-10	19		White Salmon (West)
	Alpine Ln	Private	Gravel	6-10	16		Trout Lake
	Alta Vista	City	Gravel	3-10	18		White Salmon (East)
	Amber L Dr	Private	Paved	4-10	10		Husum
	Amber Ln	Private	Gravel	3-15	45	E1	-
	Amber Springs Rd	Private	Gravel	6-19	65	E5	-
	Amos Bertie Ln	Private	Gravel	3-10	19		White Salmon (West)

PREFIX	ROAD NAME	OWNERSHIP	SURFACE	TWP RGE	PAGE NO	GRID	COMMUNITY MAP
	Amour Ct	County	Paved	3-10	19		White Salmon (West)
	Anderson Rd	Private	Gravel	4-10	22	E6	-
	Anderson Rd	County, Private	Gravel	5-15	47	B6	-
	Andrews Loop Rd	Private	Gravel	6-23	79	F3	-
	Angel Creek Rd	Private	Gravel	4-18	59	A3	-
	Ankeny St	City	Gravel	4-16	8		Goldendale (North)
	Annabelle Dr	County	Paved	2-13	6		Dallesport
	Annie Ln	Private	Gravel	3-10	18		White Salmon (East)
	Antler Draw	Private	Gravel	5-14	42	E4	-
	Aplin Rd	County	Paved	4-10	22	F6	-
	Appaloosa Ct	Private	Dirt	4-15	46	B6	-
	Appleton Rd	County	Gravel	3-12	30	C1	-
	Appleton Rd	County	Gravel	4-12	31	E5	-
	Appleton Ridge Rd	Private	Gravel	3-12	30	C1	-
	Arabian Ct	Private	Gravel	4-15	46	B4	-
	Arbee Way	Private	Gravel	5-17	56	E3	-
	Arboretum Rd	Private	Gravel	3-11	25	D3	-
	Aria Ln	Private	Gravel	3-11	25	E2	-
	Arnett Loop	Private	Gravel	3-10	21	E2	-
	Arnett Rd	County, Private	Gravel	3-10	21	E3	-
	Arrow Ln	Private	Gravel	4-11	26	A6	-
	Arrow Ln	Private	Gravel	4-11	10		Husum
	Arrow St	County	Paved	3-21	17		West Roosevelt
	Ash St	County	Paved	6-20	5		Cleveland
	Ash St	City	Paved	3-11	2		Bingen
S	Ash St	County	Paved	6-12	7		Glenwood
N	Ash St	County	Paved	6-12	7		Glenwood
	Ash St	County	Paved	2-13	14		Murdock
	Aspen	Private	Gravel	5-16	52	B6	-
W	Aspen Ln	Private	Gravel	5-14	42	C3	-
	Atwood Rd	County	Dirt	3-11	25	C5	-
	Austin Rd	County, Private	Gravel	5-16	52	D5	-
	Austin Rd	Private	Gravel	3-11	25	A3	-
	Avery Rd	County, Private	Paved	2-14	39	D3	-
	Avi Ln	Private	Gravel	3-10	18		White Salmon (East)
	Avis Ln	Private	Gravel	3-13	35	A6	-
	B & B Rd	Private	Gravel	3-11	25	E5	-
	B St	Private	Gravel	2-13	6		Dallesport
	Bachelor's Way	Private	Gravel	5-14	42	C3	-
	Back Rd	Private	Gravel	4-16	51	B2	-
	Bacon Creek Ln	Private	Gravel	6-12	33	E1	-
	Badger Gulch Rd	County	Gravel	4-18	59	A1	-
	Badger Gulch Rd	County	Gravel	4-17	55	D1	-
	Bailey Ln	Private	Gravel	3-12	30	C4	-
	Bailey Loop Dr	Private	Gravel	4-16	51	B6	-
	Baker Ave	County	Gravel	3-15	4		Centerville
NW	Baker Dr	Private	Paved	3-10	19		White Salmon (West)
	Baker Rd	Private	Gravel	6-10	24	D5	Trout Lake
S	Baker St	City	Paved	4-16	9		Goldendale (South)
NW	Bakhan Rd	Private	Gravel	3-10	19		White Salmon (West)
	Balch Rd	County	Paved, Grav	3-12	30	B5	-
	Baldridge Rd	Private	Gravel	5-15	47	C4	-
	Balfour St	County	Paved	2-12	12		Lyle
	Ball Field Rd	County	Paved	4-13	11		Klickitat

PREFIX	ROAD NAME	OWNERSHIP	SURFACE	TWP RGE	PAGE NO	GRID	COMMUNITY MAP
	Balsam Way	Private	Gravel	5-16	52	B5	-
	Balsigers Orchard Ln	Private	Gravel	3-10	19		White Salmon (West)
	Barber Dr	Private	Gravel	5-18	60	A6	-
	Barkay Ln	Private	Gravel	4-17	55	C2	-
	Barnedt Rd	County	Gravel	3-10	18		White Salmon (East)
	Barnedt Rd	County	Gravel	3-11	25	A4	-
	Barr Rd	Private	Gravel	4-10	22	E1	-
	Barrett Ct	Private	Gravel	2-16	13		Maryhill
	Bartlett Wy	Private	Gravel	3-13	35	F5	-
	Basse Rd	County	Paved, Grav	3-15	45	E3	-
	Bates Rd	County	Paved, Grav	3-11	25	B2	-
	Bearbones Rd	Private	Gravel	5-17	56	B3	-
	Beck Rd	Private	Gravel	4-12	31	E5	-
	Beebe Rd	County	Gravel	4-15	46	D2	-
	Beech St	County	Paved	2-13	14		Murdock
	Beekeeper Ln	Private	Gravel	4-11	26	E2	-
	Benbec Dr	Private	Gravel	6-10	24	F5	Trout Lake
	Benbec Ln	Private	Gravel	6-10	24	F5	Trout Lake
	Bennet Dr	City	Paved	4-16	9		Goldendale (South)
	Benson Ct	City	Paved	4-16	9		Goldendale (South)
	Berglund Dr	Private	Gravel	2-13	34	E5	-
	Berk Rd	Private	Dirt	4-20	67	C1	-
	Bernhard Rd	Private	Gravel	5-17	56	D3	-
	Berry Dr	Private	Gravel	2-13	34	E5	-
	Berry Ln	Private	Gravel	5-16	52	F6	-
	Bertha N Orchard Rd	County	Gravel	3-12	30	C2	-
	Bertha Rd	Private	Gravel	4-12	31	E4	-
	Bertschi Rd	County	Gravel	5-12	32	C1	-
	Bickleton Hwy	County	Paved	4-16	51	C3	-
	Bickleton Hwy	County	Paved	5-19	64	A3	-
	Bickleton Hwy	County	Paved	6-19	65	C6	-
	Bickleton Hwy	County	Paved	4-17	55	A3	-
	Bickleton Hwy	County	Paved	5-18	60	F3	-
	Bickleton Hwy	County	Paved	6-20	69	A5	-
	Bickleton Hwy	County, City	Paved	4-16	8		Goldendale (North)
	Bickleton Hwy	County	Paved	4-18	59	A2	-
	Big Buck Creek Rd	Private	Paved	4-10	22	E6	-
	Big Buck Dr	Private	Gravel	4-11	26	A6	-
	Big Horn Rd	County	Dirt	5-20	68	C2	-
	Big Meadow Way	Private	Gravel	5-14	42	E5	-
	Big Sky Dr	Private	Gravel	4-16	51	D4	-
	Big Springs Rd	Private	Dirt	4-18	59	B1	-
	Bigby Rd	County	Dirt	4-17	55	B5	-
	Biggers Rd	Private	Gravel	3-12	30	C5	-
	Bill Anderson Rd	County	Gravel	4-18	59	B3	-
	Bill Moore Rd	County	Gravel	4-12	31	C1	-
	Billette Rd	Private	Gravel	4-11	26	D6	-
	Billy Dr	Private	Dirt	4-16	51	D1	-
E	Bingen Point Way	Port	Paved	3-11	2		Bingen
	Binns Rd	County	Gravel	6-11	28	A5	-
	Bird Creek Rd	County	Paved	6-12	33	C1	-
	Bird Ln	Private	Gravel	6-12	33	D1	-
	Birddog Rd	Private	Gravel	4-10	22	F4	-
	Birdie Ct	Private	Gravel	4-16	51	B2	-

PREFIX	ROAD NAME	OWNERSHIP	SURFACE	TWP RGE	PAGE NO	GRID	COMMUNITY MAP
	Birdie Ln	Private	Gravel	4-10	22	E2	-
	Biz Pl	Private	Gravel	3-10	21	E1	-
	Black Alley	Private	Gravel	5-16	52	C5	-
	Black Butte Rd	Private	Gravel	5-15	47	C2	-
	Black Label Ln	Private	Gravel	5-17	56	F5	-
	Black Tail Ln	Private	Gravel	4-10	22	F3	-
	Black Tail Rd	Private	Gravel	3-14	40	A1	-
	Blackberry Ln	Private	Gravel	3-11	25	B1	-
	Blessed Way	Private	Gravel	5-16	52	D6	-
	Blossom Ln	Private	Gravel	3-11	25	A3	-
	Blue Jay Rd	County	Dirt	6-12	33	C1	-
	Blue Skies Ln	Private	Gravel	4-10	22	E1	-
	Blue Spruce	Private	Gravel	5-16	52	A5	-
	Bluebird Ln	Private	Dirt	3-13	35	D1	-
	Bluff Ln	Private	Gravel	4-17	55	B2	-
	Bluff Rd	County	Paved	2-15	20		Wishram
	Bluff Rd	County	Paved	4-13	11		Klickitat
	BN Approach Rd	County	Gravel	3-20	66	C5	-
	BO Rd	Private	Gravel	4-10	22	E1	-
	Boardman Wy	Private	Gravel	5-14	42	C3	-
	Bogey Loop	Private	Paved	4-10	10		Husum
	Bonnie Ln	Private	Gravel	3-11	25	C4	-
	Booster Pump Rd	Private	Gravel	5-23	78	E4	-
	Borcea Ln	Private	Gravel	4-12	31	E5	-
	Boss Rd	County, Private	Gravel	5-15	47	D2	-
	Boulder Dr	County	Paved	2-15	20		Wishram
	Boulder St	County	Paved	3-21	17		West Roosevelt
	Bowen Ln	Private	Gravel	5-17	56	A5	-
	Bowman Ridge Rd	Private	Gravel	5-14	42	F4	-
	Bowman Spur	Private	Gravel	5-14	42	E5	-
	Box Canyon Rd	County	Gravel	5-18	60	A3	-
	Box Canyon Rd	County	Paved	5-17	56	B3	-
	Box Springs Rd	County	Dirt	6-19	65	B5	-
	Brannon Rd	County	Dirt	5-20	68	B5	-
	Brashear Way	City	Paved	4-16	9		Goldendale (South)
	Bratton Rd	County	Gravel	4-15	46	B1	-
	Bratton Rd	County	Gravel	5-15	47	A6	-
	Breezy Blue Ln	Private	Gravel	3-10	19		White Salmon (West)
	Brengo Rd	Private	Gravel	4-17	55	D1	-
	Brentwood Rd	Private	Gravel	5-17	56	C4	-
	Brewer Rd	County	Dirt	4-13	36	A1	-
	Brewer Rd	County	Gravel	4-12	31	F1	-
	Bridgeview Ct	Private	Gravel	3-11	2		Bingen
	Bridgeway Rd	Private	Gravel	2-15	20		Wishram
	Bridle Way	Private	Gravel	3-12	30	D2	-
	Briggs Ln	Private	Gravel	4-17	55	D1	-
	Brislawn Loop Rd	County	Gravel	3-10	19		White Salmon (West)
	Brislawn Rd	County	Paved	3-10	19		White Salmon (West)
	Bristle Cone	Private	Gravel	5-16	52	B5	-
	Bristol Ln	Private	Gravel	3-11	25	D4	-
	Bristol Rd	County	Paved, Grav	3-11	25	C2	-
W	Broadway	State	Paved	4-16	8		Goldendale (North)
E	Broadway	State	Paved	4-16	8		Goldendale (North)
	Broadway	State	Paved	4-16	8		Goldendale (North)

PREFIX	ROAD NAME	OWNERSHIP	SURFACE	TWP RGE	PAGE NO	GRID	COMMUNITY MAP
	Brock Ranch Rd	Private	Gravel	5-17	56	E3	-
E	Brockman St	County	Paved	6-20	1		Bickleton
	Bronco Wy	Private	Gravel	5-14	42	F4	-
	Brooks Park Rd	Private	Gravel	5-17	56	D1	-
W	Brooks St	City, Private	Gravel	4-16	9		Goldendale (South)
E	Brooks St	City	Gravel	4-16	9		Goldendale (South)
	Brookside Rd	Private	Gravel	3-11	25	C4	-
	Browns Rd	Private	Gravel	5-15	47	C4	-
	Bruin Country Rd	Private	Paved	3-10	18		White Salmon (East)
	Bryan Hollow Rd	Private	Gravel	3-10	21	E1	-
	Bryan Ln	Private	Gravel	3-10	19		White Salmon (West)
	Bryan Way	Private	Gravel	3-12	12		Lyle
	Bryan's Rd	Private	Gravel	6-10	16		Trout Lake
	Bubble Creek Rd	Private	Gravel	5-17	56	A4	-
	Bubble Creek Rd	Private	Gravel	5-16	52	F4	-
	Buck Creek Rd	Private	Gravel	4-10	22	B2	-
	Buck Ln	Private	Gravel	5-14	42	D4	-
	Buck Ridge Dr	Private	Gravel	5-17	56	C5	-
	Buckhorn Ln	Private	Gravel	5-17	56	D3	-
	Buckshot Rd	Private	Gravel	5-15	47	C4	-
	Buckskin Ln	Private	Gravel	5-17	56	F5	-
	Buckskin Rd	Private	Gravel	4-12	31	D2	-
	Buddy Ln	Private	Gravel	4-15	46	A1	-
	Buena Vista Ct	Private	Gravel	5-14	42	F5	-
	Bull Pine	Private	Gravel	5-16	52	B5	-
	Bumpy Rd	Private	Dirt	4-14	41	B4	-
	Bunn Canyon Rd	County	Paved	2-15	20		Wishram
	Bunn Rd	Private	Gravel	3-11	25	A3	-
	Bunn St	Private	Paved	2-15	20		Wishram
S	Bunnell St	County	Paved	6-12	7		Glenwood
	Bunnell St	County	Gravel	3-15	4		Centerville
	Bunnell St	Private	Paved	6-12	7		Glenwood
N	Bunnell St	County	Paved	6-12	7		Glenwood
	Burdett Rd	Private	Gravel	6-10	24	D2	Trout Lake
	Burford Ave	County	Gravel	3-15	4		Centerville
E	Burgen St	City	Paved	4-16	9		Goldendale (South)
W	Burgen St	City	Paved	4-16	9		Goldendale (South)
	Burlington Loop Rd	County	Gravel	4-16	9		Goldendale (South)
	Burn Rd	County, Private	Gravel	3-19	62	D3	-
	Buttercup Ln	Private	Gravel	3-13	35	C5	-
	Butts Rd	County	Gravel	4-15	46	E1	-
	Buzzy Bee Ln	Private	Gravel	5-16	52	D5	-
	Byars Ave	City	Paved	4-16	8		Goldendale (North)
NW	Byrkett Pl	Private	Gravel	3-10	18		White Salmon (East)
	Byrkett Rd	Private	Gravel	6-10	24	D4	Trout Lake
	Bz Glenwood Hwy	County	Paved	4-10	22	E2	-
	Bz Glenwood Hwy	County	Paved	4-11	26	A1	-
	Bz Glenwood Hwy	County	Paved	5-11	27	F3	-
	Bz Glenwood Hwy	County	Paved	5-12	32	D1	-
	Bz Glenwood Hwy	County	Paved	6-12	33	D3	-
	Cabernet Dr	Private	Gravel	5-22	75	E4	-
	Cahill Rd	County	Gravel	4-16	51	F1	-
	Cahill Rd	County	Gravel	4-17	55	A1	-
	Caitlin Dr	Private	Gravel	5-17	56	B4	-

PREFIX	ROAD NAME	OWNERSHIP	SURFACE	TWP RGE	PAGE NO	GRID	COMMUNITY MAP
	Calliope Dr	Private	Gravel	5-18	60	A6	-
	Calvary Hill Rd	Private	Gravel	5-17	56	B3	-
	Calvert Rd	County	Gravel	4-15	46	B1	-
	Camdon Dr	Private	Gravel	2-13	6		Dallesport
	Cameron Rd	County	Paved, Grav	3-15	45	F2	-
	Camino Del Sol	Private	Gravel	5-23	78	E5	-
	Campbell Rd	Private	Gravel	3-10	21	E1	-
	Camplin Rd	Private	Gravel	5-17	56	F5	-
	Canyon Creek Ln	Private	Gravel	5-14	42	C2	-
	Canyon Loop Rd	Private	Gravel	3-12	30	D1	-
	Canyon Rd	County	Paved	3-12	30	D5	-
	Canyon Rd	County	Paved	4-12	31	E1	-
SW	Captain Cook Rd	County	Paved	3-10	19		White Salmon (West)
	Card Rd	County	Gravel	4-11	26	E4	-
	Caribou Way	Private	Gravel	5-11	27	E5	-
	Carlsen Rd	Private	Gravel	6-19	65	E5	-
	Carlson Rd	Private	Gravel	5-17	56	C6	-
	Carnine Rd	Private	Gravel	4-10	22	F6	-
	Carol Ln	Private	Gravel	5-16	52	C6	
	Carpool Ct	County	Dirt	3-16	50	C2	-
	Carr Rd	County	Paved, Grav	5-10	23	F3	-
	Carrigg Rd	Private	Gravel	4-14	41	B5	-
	Carter Rd	Private	Gravel	3-10	19		White Salmon (West)
	Cascade Crest Dr	Private	Gravel	3-13	35	F2	-
	Cascade Ln	Private	Gravel	5-17	56	B6	-
	Cascade Rd	Private	Gravel	4-16	9		Goldendale (South)
	Casey Ln	Private	Gravel	4-16	51	F2	-
	Casey View Dr	Private	Gravel	4-16	51	E1	-
	Catalina Ln	Private	Paved	3-10	19		White Salmon (West)
	Catherine Creek Rd	Private	Gravel	3-11	25	E3	-
	Cattle Dr	Private	Gravel	5-18	60	A6	-
	Cedar Ln	Private	Gravel	4-10	22	F6	-
	Cedar Spring Rd	Private	Gravel	5-11	27	A1	-
	Cedar St	City	Paved	3-11	2		Bingen
	Cedar Valley Rd	County	Gravel	6-15	48	C4	-
	Cedar Valley Rd	County	Paved, Grav	5-15	47	C1	-
	Cemetery Rd	County, Private	Gravel	2-16	49	C1	-
	Cemetery Rd	County	Paved, Grav	6-20	1		Bickleton
	Cemetery Rd	Private	Gravel	3-16	50	C6	-
	Cemetery Rd	County	Paved	6-12	33	B4	-
NE	Center Pl	City	Paved	3-10	18		White Salmon (East)
NE	Center St	City	Paved	3-10	18		White Salmon (East)
	Centerville Hwy	County	Paved	3-12	12		Lyle
	Centerville Hwy	County	Paved	3-15	45	A3	-
	Centerville Hwy	County	Paved	3-16	50	A2	-
	Centerville Hwy	County	Paved	3-15	4		Centerville
	Centerville Hwy	County	Paved	3-12	30	D6	-
	Centerville Hwy	County	Paved	3-13	35	A6	-
	Centerville Hwy	County	Paved	3-14	40	A4	-
	Centerville Hwy	County	Paved	2-12	12		Lyle
	Central Blvd	County	Paved	2-13	6		Dallesport
	Chak Chak Dr	Private	Gravel	3-10	19		White Salmon (West)
	Chamberlain Goodnoe Rd	County	Paved, Grav	3-18	58	C3	-
	Chamberlain Goodnoe Rd	County	Gravel	3-19	62	A2	-

PREFIX	ROAD NAME	OWNERSHIP	SURFACE	TWP RGE	PAGE NO	GRID	COMMUNITY MAP
	Chambers Rd	Private	Gravel	4-17	55	B1	-
	Chambers Rd	Private	Gravel, Dirt	5-17	56	B6	-
	Champion Dr	County, Private	Paved	6-12	33	B2	-
	Champion Haul Rd	Private	Paved, Grav	5-14	42	A3	-
	Champion Haul Rd	Private	Paved	5-13	37	F1	-
	Champion Ln	City	Gravel	3-10	18		White Salmon (East)
	Champion Rd	Private	Gravel	6-13	38	D1	-
	Chandler Rd	Private	Gravel	4-15	46	D4	-
	Chaparral Rd	Private	Gravel	6-10	24	F5	Trout Lake
	Chapman Creek Ln	Private	Gravel	3-20	66	C4	-
	Chard Rd	Private	Gravel	5-16	52	C5	-
	Charters Ave	Private	Gravel	3-11	2		Bingen
	Chatfield Pl	City	Paved	4-16	9		Goldendale (South)
S	Chatfield St	City	Paved	4-16	9		Goldendale (South)
N	Chatfield St	City	Paved	4-16	8		Goldendale (North)
	Cheese Cave Rd	Private	Dirt	6-10	16		Trout Lake
	Cheese Cave Rd	Private	Dirt	6-10	24	C4	Trout Lake
	Cherry Blossom Dr	Private	Gravel	3-10	19		White Salmon (West)
SW	Cherry Blossom Ln	Private	Gravel	3-10	19		White Salmon (West)
NW	Cherry Hill Rd	Private	Gravel	3-10	18		White Salmon (East)
NW	Cherry St	City	Paved	3-10	18		White Salmon (East)
NE	Cherry St	City	Paved	3-10	18		White Salmon (East)
NW	Cherry St	City	Paved	3-10	18		White Salmon (East)
	Cherry View Ln	Private	Gravel	3-10	19		White Salmon (West)
	Chestnut St	County	Paved	2-13	14		Murdock
	Chianti Rd	Private	Gravel	5-14	42	F6	-
	Chickasaw Rd	Private	Dirt	5-17	56	C4	-
NW	Childs Rd	Private	Paved	3-10	19		White Salmon (West)
NW	Childs Rd	County	Paved	3-10	19		White Salmon (West)
	Chinook Ave	County	Paved	3-21	17		West Roosevelt
	Chisholm Rd	Private	Gravel	4-17	55	B1	-
	Christie Rd	Private	Gravel	5-17	56	A4	-
	Christie Rd	Private	Gravel	5-16	52	F4	-
	Chubb Rd	Private	Gravel	5-10	23	F2	-
	Chuckwagon Rd	Private	Gravel	4-12	31	D2	-
NE	Church Ave	City	Paved	3-10	18		White Salmon (East)
NE	Church Pl	City	Paved	3-10	18		White Salmon (East)
	Church St	County	Paved	6-10	24	D4	Trout Lake
	Cimmiyotti Rd	County	Gravel	4-12	31	B6	-
	Cimmiyotti Rd	County	Gravel	3-12	30	B1	-
	Cinnamon Bear Ln	Private	Gravel	5-11	27	E5	-
	Circle T Rd	Private	Paved	2-13	34	E5	-
	Clan Stewart Tr	Private	Gravel	5-17	56	C3	-
	Clara Dr	Private	Gravel	2-13	6		Dallesport
	Clark Rd	Private	Gravel	3-13	35	F3	-
	Clark Rd	Private	Gravel	3-14	40	A3	-
	Clark St	County	Paved	3-21	15		North Roosevelt
	Cloud Line Rd	Private	Gravel	3-11	25	C4	-
	Cloudville Ln	Private	Gravel	2-13	34	F4	-
	Club Ct	Private	Paved	4-10	10		Husum
	Clyde Story Rd	County	Paved	3-16	50	D1	-
	Clyde Story Rd	County	Paved	4-16	51	D4	-
	Cochran Ln	County	Paved	3-10	18		White Salmon (East)
	Coco Ln	Private	Gravel	4-17	55	D3	-

PREFIX	ROAD NAME	OWNERSHIP	SURFACE	TWP RGE	PAGE NO	GRID	COMMUNITY MAP
	Cody Dr	Private	Gravel	4-16	51	D3	-
	Coffield Canyon Rd	County, Private	Paved, Grav	2-15	20		Wishram
	Coffield Ln	Private	Gravel	2-15	44	A2	-
	Cold Hollow Rd	Private	Gravel	5-14	42	D4	-
	Cole Mtn Loop	Private	Gravel	4-16	51	B6	-
	Coleman Rd	County	Gravel	6-20	69	E5	-
E	Collins Dr	County	Paved	4-16	51	D4	-
	Collins Rd	Private	Gravel	6-23	79	A6	-
	Collins Rd	Private	Gravel	5-23	78	B1	-
W	Collins St	City	Paved	4-16	9		Goldendale (South)
E	Collins St	City	Paved	4-16	9		Goldendale (South)
	Colton Dr	Private	Gravel	3-10	21	E1	-
	Columbia Ave	County	Paved	2-15	20		Wishram
	Columbia Ave	County	Paved	3-12	12		Lyle
	Columbia Ave	County, Private	Paved	2-13	14		Murdock
	Columbia Dr	County, Private	Paved	2-12	12		Lyle
	Columbia Dr	County, Private	Paved, Grav	3-12	12		Lyle
	Columbia Grange Rd	County	Gravel	3-12	30	D6	-
	Columbia Hills Ln	Private	Dirt	3-16	50	F2	-
	Columbia Ln	Private	Gravel	2-13	14		Murdock
	Columbia Ridge Rd	Private	Dirt	4-23	77	E1	-
	Columbia Ridge Rd	Private	Gravel	5-23	78	F6	-
E	Columbia River Way	Port	Paved	3-11	2		Bingen
	Columbia St	County	Paved	3-21	17		West Roosevelt
NE	Columbia St	City	Paved	3-10	18		White Salmon (East)
S	Columbus Ave	County, City	Paved	4-16	51	B5	-
N	Columbus Ave	County, City	Paved	4-16	51	B2	-
N	Columbus Ave	County, City	Paved	4-16	8		Goldendale (North)
S	Columbus Ave	County, City	Paved	4-16	9		Goldendale (South)
	Commerce Rd	Private	Gravel	4-16	51	A3	-
	Conboy Heights Rd	Private	Gravel	5-11	27	E26	
	Conboy Ln	Private	Gravel	4-16	51	D4	-
	Concorde Ln	Private	Gravel	4-10	22	F5	-
	Conifer Way	Private	Gravel	5-16	52	B5	-
	Connor Rd	Private	Gravel	3-13	35	F4	-
	Cooke Rd	County	Gravel	3-11	25	D4	-
	Cooper St	Private	Gravel	2-13	14		Murdock
	Corbet Ln	Private	Gravel	3-11	25	B1	-
	Corbett Rd	Private	Gravel	5-17	56	D3	-
	Corey Ln	Private	Gravel	4-11	26	F3	-
	Cornerstone Ln	Private	Gravel	4-17	55	C2	-
	Cottontail Ridge Rd	Private	Gravel	3-11	25	B2	-
	Cottonwood Ln	Private	Dirt	4-10	22	F6	-
	Cougar Corner	Private	Gravel	4-12	31	B4	-
	Cougar Rd	Private	Gravel	6-20	69	C4	-
NW	Country Place Rd	Private	Gravel	3-10	19		White Salmon (West)
NW	Country Place Rd	Private	Gravel	3-10	21	E3	-
	Country View Ln	Private	Gravel	4-16	51	B2	-
NW	Country View Rd	City, Private	Gravel	3-10	18		White Salmon (East)
	Counts Rd	County	Gravel	5-14	42	F6	-
	Counts Rd	County	Gravel	5-15	47	A6	-
	County Line Rd	County	Gravel	6-21	73	A1	-
E	Court St	City	Paved	4-16	9		Goldendale (South)
S	Court St	County	Paved	6-12	7		Glenwood

PREFIX	ROAD NAME	OWNERSHIP	SURFACE	TWP RGE	PAGE NO	GRID	COMMUNITY MAP
N	Court St	County	Paved	6-12	7		Glenwood
W	Court St	City	Gravel	4-16	9		Goldendale (South)
	Courtney Rd	County	Paved	3-11	25	C5	-
	Cove Rd	County	Gravel	2-12	12		Lyle
	Cove View Ln	Private	Paved	2-12	12		Lyle
	Cowboy Trail	Private	Gravel	4-17	55	C4	-
	Cox Rd	County	Gravel	3-10	18		White Salmon (East)
	Cox Rd	County	Gravel	3-10	21	F3	-
	Cox Rd	County	Gravel	3-10	18		White Salmon (East)
	Cox Rd	County	Gravel	3-11	25	A3	-
	Coyote Canyon Rd	Private	Dirt	4-10	22	E5	-
	Coyote Rd	Private	Gravel	6-10	24	D5	Trout Lake
	Coyote Song Ln	Private	Gravel	4-11	26	E2	-
	Cozy Nook Dr	Private	Gravel	5-16	52	E5	-
	Crafton Rd	County	Paved, Grav	4-16	51	A5	-
	Cragganmore Dr	Private	Gravel	4-17	55	A1	-
	Cram Rd	County	Dirt	4-17	55	E4	-
	Crazy Tree Ln	Private	Gravel	5-14	42	C6	-
	Creek Ln	Private	Gravel	4-17	55	E4	-
	Crestview Ln	Private	Gravel	3-11	25	C5	-
	Crider Valley Rd	County	Gravel	5-21	72	C1	-
	Crider Valley Rd	County	Gravel	6-21	73	A4	-
	Crosby Ln	Private	Gravel	3-12	30	D5	-
	Crystal Ln	Private	Gravel	4-11	26	E6	-
	Cuddy Rd	Private	Gravel	3-14	40	D1	-
	Cunliff Rd	County	Gravel	4-15	46	A3	-
	Curtis Mt Rd	Private	Dirt	5-17	56	C5	-
	Cushman Rd	Private	Gravel	5-17	56	E3	-
	Cypress St	County	Paved	2-13	6		Dallesport
	D And H Rd	Private	Gravel	4-14	41	F2	-
	D Pine Rd	Private	Gravel	5-18	60	A6	-
	D St	County	Paved	2-13	6		Dallesport
	Daffron Rd	Private	Gravel	3-12	30	D6	-
	Dairy Ln	Private	Gravel	6-10	24	F3	Trout Lake
	Daisy Ln	Private	Paved	4-10	22	E1	-
	Dakota Dr	Private	Gravel	4-16	51	C2	-
	Dales Way	Private	Gravel	6-10	24	D4	Trout Lake
	Dalles Mtn Rd	County	Gravel	2-13	34	F3	-
	Dalles Mtn Rd	County	Gravel	2-14	39	A3	-
	Dalles Mtn Rd	County	Paved, Grav	3-15	4		Centerville
	Dalles Mtn Rd	County	Gravel	3-14	40	F6	-
	Dalles Mtn Rd	County	Paved, Grav	3-15	45	D3	-
	Dallesport Mobile Home Park	Private	Gravel	2-13	6		Dallesport
	Dallesport Rd	County	Paved	2-13	6		Dallesport
	Dancing Mountain Rd	Private	Gravel	5-16	52	C6	-
	Danevill Rd	Private	Gravel	5-23	78	E6	-
	Daniels Rd	Private	Gravel	5-23	78	D4	-
W	Darland Dr	County	Paved	4-16	9		Goldendale (South)
W	Darland St	County, City	Paved	4-16	9		Goldendale (South)
E	Darland St	City	Paved	4-16	9		Goldendale (South)
	Dasso Ave	County	Paved	2-13	6		Dallesport
	David Dr	Private	Gravel	4-16	51	B6	-
	Davis Dr	Private	Gravel	3-12	30	C4	-
	Dawn Ave	Private	Gravel	4-10	3		BZ Corner

PREFIX	ROAD NAME	OWNERSHIP	SURFACE	TWP RGE	PAGE NO	GRID	COMMUNITY MAP
	Dawn Ave	Private	Gravel	4-10	22	E2	-
	Dayton St	Private	Gravel	2-12	12		Lyle
	De Bo Rd	Private	Gravel	4-11	26	A3	-
	De Yoe Cutoff Rd	Private	Gravel	5-17	56	B6	-
	Dead Canyon Rd	Private	Gravel	6-23	79	B4	-
	Dean Ave	Private	Gravel	2-13	14		Murdock
	Dean Ln	Private	Gravel	6-12	7		Glenwood
	Dean Ln	Private	Gravel	6-12	33	D2	-
	Dean Rd	County	Paved	6-10	16		Trout Lake
	Dean Rd	County	Paved	6-10	24	D4	Trout Lake
	Deanna Dr	Private	Gravel	6-10	16		Trout Lake
	Deanna Dr	Private	Gravel	6-10	24	D4	Trout Lake
	Deer Ln	Private	Gravel	4-10	22	F3	-
	Deer Ridge Rd	Private	Gravel	5-16	52	F4	-
	Deer Run	Private	Gravel	5-14	42	E5	-
	Deerfield Rd	Private	Dirt	3-13	35	C1	-
	Del Ln	Private	Gravel	3-10	19		White Salmon (West)
	Delaney Pl	County	Paved	2-15	20		Wishram
	Denny Ln	Private	Gravel	4-10	22	E2	-
	Denny Ln	Private	Gravel	4-10	3		BZ Corner
	Depot Rd	County	Paved	2-12	12		Lyle
	Depot Rd	County	Paved	3-12	12		Lyle
	Depot St	City	Paved	3-11	2		Bingen
	Desmarias Dr	Private	Gravel	5-16	52	C5	-
	Devils Creek Rd	Private	Gravel	5-15	47	D1	-
	Dewalt Dr	County	Paved	3-10	18		White Salmon (East)
	Diamond Heights Dr	Private	Gravel	5-16	52	D5	-
	Dickey Farms Rd	Private	Gravel	3-11	25	C6	-
	Dighton's Rd	Private	Gravel	4-18	59	A3	-
	Dingmon Rd	Private	Gravel	4-16	51	D4	-
	Dingmon Rd	County	Paved	4-16	51	C4	-
N	Division St	County	Paved	6-12	7		Glenwood
S	Division St	County	Paved	6-12	7		Glenwood
	Doak Dr	Private	Gravel	5-17	56	C5	-
S	Dock Grade Rd	City	Paved	3-10	18		White Salmon (East)
SE	Dock Grade Rd	City	Paved	3-10	18		White Salmon (East)
	Dock Grade Rd	City	Paved	3-10	18		White Salmon (East)
	Dock Rd	Private	Paved, Grav	2-13	34	E6	-
SW	Dogwood Ln	Private	Paved	3-10	19		White Salmon (West)
	Dooley Rd	County	Paved, Grav	3-16	50	A4	-
	Dorothy Dr	County	Paved	2-13	6		Dallesport
	Dorsey Rd	County	Gravel	3-11	25	E1	-
	Dorsey Rd	County	Gravel	4-11	26	E6	-
	Dot Rd	County	Paved	6-20	69	A6	-
	Dot Rd	County	Paved	5-20	68	A1	-
	Dot Rd	County	Gravel	3-20	66	C1	-
	Dot Rd	County	Paved	4-20	67	A1	-
	Doughty Rd	County	Dirt	3-19	62	E2	-
	Douglas Fir	Private	Gravel	5-16	52	B5	-
	Dove Dr	County	Paved	3-15	4		Centerville
	Dow Rd	Private	Paved, Grav	2-13	34	E5	-
	Dozer Dr	Private	Gravel	2-13	6		Dallesport
	Dragonfly Ln	Private	Gravel	4-16	51	D2	-
	Draper Springs Rd	County	Paved	6-12	33	B2	-

PREFIX	ROAD NAME	OWNERSHIP	SURFACE	TWP RGE	PAGE NO	GRID	COMMUNITY MAP
	Dry Creek Rd	Private	Gravel	5-17	56	C1	-
	Dry Pond Rd	Private	Gravel	4-10	22	E2	-
	Dry Pond Rd	Private	Gravel	4-10	3		BZ Corner
	Duft St	County	Paved	3-21	15		North Roosevelt
	Duhrkop Rd	Private	Dirt	4-10	22	E1	-
	Dunbar St	Private	Gravel	4-16	9		Goldendale (South)
	Duree Rd	County	Dirt	6-20	69	B4	-
	Durham Ln	Private	Gravel	3-10	21	E3	-
	Durham Ln	Private	Gravel	3-10	19		White Salmon (West)
	Durkee Rd	County, Private	Paved, Grav	4-13	36	D4	-
	Durkee Rd	County, Private	Paved, Grav	4-13	11		Klickitat
	Dust Ln	Private	Gravel	5-17	56	D6	-
	Dustin Dr	Private	Gravel	4-16	51	E2	-
	Dusty Spur Rd	Private	Gravel	5-18	60	A5	-
	Dutchess Ct	Private	Gravel	5-17	56	C3	-
	Duty Ln	Private	Gravel	2-15	20		Wishram
	E St	County	Paved	2-13	6		Dallesport
	Eagle Dr	Private	Gravel	4-16	8		Goldendale (North)
	Eagle Dr	Private	Gravel	4-16	51	B2	-
	Eagle Ridge Dr	Private	Gravel	3-10	18		White Salmon (East)
	East Lake Rd	Private	Gravel	3-10	21	E1	-
	East Rd	County	Paved	5-20	68	F1	-
	East Rd	County	Paved	6-20	69	D4	-
	East Rd	County	Paved	5-21	72	A2	-
	East Rd	County	Paved	4-21	71	C1	-
	Easy St	County	Paved	4-16	51	C5	-
	Echo Glen Rd	Private	Gravel	3-11	25	A1	-
	Echo Rd	Private	Gravel	3-12	30	E2	-
	Edgecliff Dr	Private	Gravel	3-10	18		White Salmon (East)
	Edgeview Dr	Private	Gravel	4-13	36	B5	-
	Eglentine Loop Rd	Private	Gravel	3-18	58	E4	-
	Eiesland Dr	Private	Paved	2-13	34	D5	-
	Ekone Rd	Private	Gravel	5-18	60	A5	-
	El Aire Real	Private	Gravel	5-23	78	D5	-
	El Camino Real	City	Paved	3-10	19		White Salmon (West)
	Elderberry Ln	Private	Gravel	4-11	26	C6	-
	Elfin Hollow Ln	Private	Gravel	4-11	26	C6	-
	Elk Meadows RV Park	Private	Gravel	6-10	24	C3	Trout Lake
	Elk View Dr	Private	Gravel	5-14	42	C2	-
	Elm Dr	County	Paved	2-13	6		Dallesport
	Elm Dr	City	Paved	4-16	9		Goldendale (South)
	Elm St	County	Paved	2-13	14		Murdock
	Elm St	City	Paved	4-16	9		Goldendale (South)
	Elm St	City	Paved	3-11	2		Bingen
NW	Elton Dr	County	Paved	3-10	19		White Salmon (West)
	Emma Ln	Private	Gravel	6-10	16		Trout Lake
	England Dr	Private	Gravel	5-17	56	B5	-
	Enyeart Rd	County	Gravel	3-15	45	E1	-
	Enyeart Rd	County	Gravel	4-15	46	E6	-
	Equine Dr	Private	Gravel	4-13	36	F1	-
	Erickson Rd	County	Gravel	4-15	46	B6	-
	Erickson Rd	County	Gravel	3-15	45	B1	-
	Eshelman Rd	County	Paved, Grav	3-16	50	A2	-
	Eshleman Rd	County	Paved	3-15	45	F3	-

PREFIX	ROAD NAME	OWNERSHIP	SURFACE	TWP RGE	PAGE NO	GRID	COMMUNITY MAP
	Esteb Rd	County	Gravel	4-15	46	D4	-
NE	Estes Ave	City	Paved	3-10	18		White Salmon (East)
	Evergreen Dr	Private	Gravel	5-16	52	A5	-
	Executive Loop	Private	Gravel	5-14	42	E5	-
	Eyrie Ct	Private	Gravel	3-10	19		White Salmon (West)
SW	Eyrie Rd	County, Private	Paved	3-10	21	E4	-
SW	Eyrie Rd	County, Private	Paved	3-10	19		White Salmon (West)
	EZ St	Private	Gravel	4-10	22	E2	-
	EZ St	Private	Gravel	4-10	3		BZ Corner
	F St	County	Paved	2-13	34	C6	-
	F St	County	Paved	2-13	6		Dallesport
	Fairgrounds Rd	City	Paved	4-16	51	B3	-
	Fairgrounds Rd	City	Paved	4-16	8		Goldendale (North)
	Fairgrounds Rd	County	Gravel	4-15	46	F2	-
	Fairgrounds Rd	County	Gravel	4-16	51	A3	-
	Fairway Dr	Private	Gravel	4-10	22	F6	-
	Fairway Dr	Private	Gravel	4-11	26	A6	-
	Fairway Dr	Private	Gravel	4-10	10		Husum
	Fairway Ln	Private	Gravel	4-11	26	A6	-
	Falcon Ridge Rd	Private	Gravel	5-15	47	E4	-
	Fall Bridge Rd	Private	Gravel	2-15	20		Wishram
	Farris Ln	Private	Gravel	3-12	30	C4	-
	Fawcett Rd	Private	Gravel	3-11	25	C4	-
	Fenton Ln	County	Gravel	4-17	55	C3	-
	Ferguson Rd	County	Gravel	6-20	69	E2	-
	Ferguson Rd	County	Gravel	6-21	73	A3	-
	Ferguson Rd	County	Dirt	4-17	55	D5	-
	Fern Hollow Rd	Private	Gravel	3-11	25	A2	-
	Fernandez Rd	Private	Gravel	3-14	40	F5	-
	Ferrell Dr	Private	Gravel	3-12	30	D2	-
	Festus Ln	Private	Gravel	4-15	46	A6	-
	Fieldhouse Ln	Private	Gravel	3-10	18		White Salmon (East)
NE	Fields Ave	City	Paved	3-10	18		White Salmon (East)
NE	Fields Pl	City	Gravel	3-10	18		White Salmon (East)
	Finn Ridge Rd	County	Gravel	3-15	45	A1	-
	Finn Ridge Rd	County, Private	Gravel, Dirt	3-14	40	D1	-
	Fir Cone Way	Private	Gravel	5-16	52	A6	-
	Fir Tree Rd	Private	Gravel	4-10	22	E1	-
	Fireline Rd	Private	Gravel	6-19	65	E4	-
	Firwood Rd	Private	Gravel	5-15	47	D3	-
	Fish Hatchery Rd	Private	Gravel	6-13	38	C1	-
	Fish Hatchery Rd	County	Gravel	4-15	46	D2	-
	Fish On Rd	Private	Gravel	4-13	36	B6	-
	Fisher Hill Rd	County	Gravel	3-13	35	A1	-
	Fisher Hill Rd	County	Gravel	3-12	30	F1	-
	Fisher Hill Rd	County	Gravel	6-12	33	E6	-
	Fisher Hill Rd	County	Paved, Grav	4-12	31	E1	-
	Fisher Hill Rd	County	Gravel	5-12	32	E1	-
	Flint Rd	Private	Dirt	5-18	60	A3	-
	Flint Rd	Private	Dirt	5-17	56	F3	-
	Florence Dr	Private	Gravel	3-10	18		White Salmon (East)
	Flying L Ln	Private	Gravel	6-12	33	E2	-
	Forbes Rd	Private	Gravel	3-11	25	C5	-
	Ford Ave	Private	Gravel	2-13	34	E5	-

PREFIX	ROAD NAME	OWNERSHIP	SURFACE	TWP RGE	PAGE NO	GRID	COMMUNITY MAP
	Ford Ln	Private	Gravel	5-15	47	E3	-
	Fordyce Rd	County, Private	Paved	4-10	22	F6	-
	Forerunner Rd	Private	Gravel	5-17	56	D3	-
	Forest Glen Dr	Private	Dirt	5-15	47	E3	-
	Forest Hill Ln	Private	Gravel	5-16	52	E4	-
	Forest Hill Rd	Private	Gravel	6-10	24	D4	Trout Lake
	Forest Ln	Private	Dirt	4-10	3		BZ Corner
	Forest Ln	Private	Dirt	4-10	22	F2	-
	Forest Path	Private	Gravel	3-12	30	D1	-
	Forester Ln	Private	Gravel	3-10	21	D2	-
	Forty Line Rd	Private	Gravel	4-12	31	E2	-
	Foster Ct	Private	Gravel	4-16	51	B2	-
	Foster Ln	County	Paved	3-14	40	F5	-
	Foster Pl	Private	Gravel	4-16	51	B2	-
	Foster Rd	County	Paved	4-16	51	B2	-
	Francis Ct	Private	Gravel	2-13	6		Dallesport
	Franklin Ct	City	Paved	4-16	8		Goldendale (North)
E	Franklin St	City	Paved	3-11	2		Bingen
W	Franklin St	City	Paved	3-11	2		Bingen
	Franks Rd	Private	Gravel	3-10	18		White Salmon (East)
	Frontage Rd	County	Paved	3-21	17		West Roosevelt
	Frontier Rd	Private	Gravel	4-12	31	D3	-
	Frontier Rd	Private	Gravel	5-17	56	F4	-
	Fruit Home Colony Rd	Private	Gravel	3-10	21	E1	-
	Fruit Valley Ln	Private	Gravel	3-10	19		White Salmon (West)
	Fuji Ln	Private	Gravel	4-12	31	D4	-
	Furlong Dr	Private	Gravel	3-14	40	D1	-
	Furlong Dr	Private	Gravel	4-14	41	D6	-
NE	Gaddis Pl	Private	Gravel	3-10	18		White Salmon (East)
	Gadeberg Rd	County	Dirt	5-20	68	A6	-
	Gadeberg Rd	County	Dirt	5-19	64	F5	-
	Gander Rd	County	Gravel	6-20	69	E2	-
	Gandy Rd	Private	Gravel	6-23	79	B4	-
	Garbage Canyon Rd	Private	Gravel	6-22	76	F4	-
	Garbage Canyon Rd	Private	Gravel	6-23	79	A4	-
	Garden Ln	County	Paved	2-13	6		Dallesport
SW	Garfield Ave	City	Gravel	3-10	18		White Salmon (East)
NW	Garfield Ave	City	Paved	3-10	18		White Salmon (East)
	Garfield St	City	Paved	4-16	9		Goldendale (South)
	Garner Rd	County	Paved	3-15	45	B4	-
	Garrett Ave	County	Paved	4-13	11		Klickitat
	Garrison Rd	County	Paved	4-15	46	B1	-
	Garrison Rd	County	Paved, Grav	5-15	47	A2	-
	Gaunt St	County	Gravel	3-15	4		Centerville
	Gene Dr	Private	Gravel	3-12	12		Lyle
	Gene Dr	Private	Gravel	3-12	30	D6	-
	George Smith Rd	Private	Gravel	6-23	79	F2	-
	Georgeville Rd	Private	Paved	5-16	52	F5	-
	Gertrude Dr	County	Paved	2-13	6		Dallesport
	Gibney Rd	Private	Gravel	4-10	22	F6	-
	Glacier Orchard	Private	Gravel	4-10	22	F4	-
	Glen Affric Rd	Private	Gravel	4-16	51	D3	-
	Glenkinchie Rd	Private	Gravel	4-17	55	A1	-
	Glenwood Ave	County	Paved	2-12	12		Lyle

PREFIX	ROAD NAME	OWNERSHIP	SURFACE	TWP RGE	PAGE NO	GRID	COMMUNITY MAP
	Glenwood Ave	County	Paved	3-12	12		Lyle
	Glenwood Hwy	County	Paved	6-14	43	A6	-
	Glenwood Hwy	County	Paved	5-14	42	A2	-
	Glenwood Hwy	County	Paved	4-14	41	F1	-
	Glenwood Hwy	County	Paved	6-13	38	A2	-
	Glenwood Hwy	County	Paved	5-13	37	F1	-
	Glenwood Hwy	County	Paved	6-12	33	D2	-
	Glory Ln	Private	Gravel	4-11	26	A5	-
	Glover St	City	Paved	4-16	8		Goldendale (North)
	Gnarly Oaks	Private	Gravel	4-17	55	F5	-
	Gnarly Oaks	Private	Gravel	4-18	59	A5	-
	Goddard Rd	County	Dirt	3-19	62	E3	-
	Golden Heights Dr	Private	Gravel	5-16	52	D5	-
	Golden Hills Rd	Private	Gravel	4-17	55	E6	-
	Golden Pine	Private	Gravel	5-16	52	A5	-
	Golden Ridge Dr	Private	Paved	4-16	9		Goldendale (South)
S	Golden St	City	Paved	4-16	9		Goldendale (South)
N	Golden St	City	Paved	4-16	8		Goldendale (North)
	Golden Valley Rd	Private	Gravel	3-16	50	B1	-
	Good Rd	Private	Gravel	6-11	28	A5	-
	Goodnoe Station Rd	County	Gravel	3-19	62	A4	-
	Goodnoe Station Rd	County	Gravel	3-18	58	F5	-
	Gordon St	County	Paved	3-21	15		North Roosevelt
	Gore Rd	Private	Gravel	2-16	13		Maryhill
	Gorge View Country Dr	Private	Paved	2-15	44	A2	-
	Gorge View Country Loop	Private	Paved	2-15	44	A2	-
SW	Gorge View Dr	Private	Gravel	3-10	19		White Salmon (West)
	Gosney Loop	Private	Gravel	5-15	47	E5	-
	GQ Ln	Private	Gravel	4-16	51	A5	-
	Grace Way	Private	Gravel	4-18	59	A6	-
E	Grady Dr	Private	Gravel	4-17	55	D3	-
	Grady Ln	Private	Gravel	5-17	56	F4	-
	Grand View Dr	Private	Gravel	2-13	34	C4	-
	Grandkids Ln	Private	Gravel	4-10	22	E1	-
NE	Grandview Blvd	City	Paved	3-10	18		White Salmon (East)
	Grange View Pl	Private	Gravel	3-10	19		White Salmon (West)
N	Grant St	City	Paved	4-16	8		Goldendale (North)
	Grant St	City	Paved	4-16	9		Goldendale (South)
S	Grant St	City	Paved	4-16	9		Goldendale (South)
	Graves Rd	County, Private	Paved, Grav	3-10	21	E1	-
	Gravy Ln	Private	Gravel	4-10	22	E1	-
	Grayback Rd	Private	Dirt	5-14	42	C3	-
	Green Acres Rd	Private	Dirt	4-15	46	B5	-
NE	Green St	City	Paved	3-10	18		White Salmon (East)
	Green Tree Ln	Private	Gravel	3-10	18		White Salmon (East)
	Greenwood Ct	County	Gravel	6-10	24	D4	Trout Lake
	Greenwood Ct	County	Gravel	6-10	16		Trout Lake
	Greenwood Rd	County	Gravel	6-10	24	D4	Trout Lake
	Greenwood Rd	County	Gravel	6-10	16		Trout Lake
	Gregg Dr	Private	Gravel	4-15	46	F5	-
	Gronewald Rd	Private	Gravel	3-16	50	C1	-
	Groves Ln	Private	Gravel	6-17	57	D6	-
	Guler Rd	County	Paved	6-10	24	D3	Trout Lake
	Guler Rd	County	Paved	6-10	16		Trout Lake

PREFIX	ROAD NAME	OWNERSHIP	SURFACE	TWP RGE	PAGE NO	GRID	COMMUNITY MAP
	Gunkel Ln	Private	Paved	2-16	13		Maryhill
	Guy Crow Ln	Private	Gravel	3-11	25	A3	-
	Hale Rd	County	Dirt	5-22	75	A4	-
	Hale Rd	County	Gravel	5-21	72	A2	-
	Hale Rd	County	Gravel	5-23	78	A5	-
	Halson Way	Private	Dirt	3-12	12		Lyle
	Hand Ln	Private	Gravel	3-15	4		Centerville
	Hanging Rock Rd	County	Gravel	5-16	52	D6	-
	Hanging Rock Rd	County	Paved	4-16	51	D1	-
	Hanna Rd	Private	Gravel	5-15	47	D1	-
	Hansen Rd	County	Paved	6-12	33	C4	-
	Harbison Rd	Private	Gravel	5-18	60	A5	-
	Hard Scratch Rd	Private	Gravel	5-15	47	F5	-
	Hardin Ln	Private	Gravel	3-10	19		White Salmon (West)
	Harmon Rd	Private	Gravel	2-16	13		Maryhill
	Harmon Rd	Private	Gravel	2-16	49	D1	-
NE	Harmony Ln	City	Gravel	3-10	18		White Salmon (East)
	Harms Rd	County	Gravel	4-14	41	D5	-
	Harms Rd	County	Gravel	3-14	40	D1	-
	Harris Ct	Private	Gravel	4-14	41	F2	-
	Harris Pl	Private	Gravel	4-14	41	F2	-
	Harris Ranch Rd	Private	Gravel	4-15	46	A2	-
	Harris Rd	County	Gravel	4-15	46	A1	-
N	Harris Rd	County	Gravel	4-15	46	A1	-
N	Harris Rd	County	Gravel	5-15	47	A6	-
	Harroll Rd	Private	Gravel	3-13	35	E4	-
	Harry Rd	Private	Gravel	5-14	42	C4	-
	Harry's Run	Private	Gravel	5-14	42	C3	-
	Hartland Rd	County	Gravel	3-13	35	E1	-
	Hartwig Rd	Private	Gravel	3-13	35	B4	-
	Hatch Rd	Private	Gravel	3-10	19		White Salmon (West)
	Hatchery Ln	Private	Gravel	4-15	46	E2	-
	Hatfield Rd	County	Gravel	4-15	46	C2	-
	Hathaway Ln	Private	Gravel	6-12	33	D2	-
	Haul Rd	Private	Gravel	4-13	36	E4	-
	Haven Ct	Private	Gravel	4-14	41	F1	-
	Hawks Wind Rd	Private	Dirt	5-17	56	D4	-
	Hayden Dr	County	Paved	5-16	52	C6	-
	Hayes Ave	County	Paved	2-15	20		Wishram
	Hayfield Rd	Private	Gravel	4-18	59	A1	-
	Haystack Butte Rd	Private	Gravel	3-15	45	F6	-
	Hazelnut Dr	Private	Gravel	4-10	3		BZ Corner
	Hazelnut Dr	Private	Gravel	4-10	22	E2	-
	Hearn Dr	Private	Gravel	3-11	2		Bingen
	Hearthside Ln	Private	Dirt	5-15	47	C4	-
	Heartline Rd	Private	Gravel	4-11	26	D6	-
	Heath St	Private	Gravel	4-10	22	F2	-
	Heath St	Private	Gravel	4-10	3		BZ Corner
	Heather Ln	Private	Dirt	4-10	22	E5	-
NW	Heidi Ln	Private	Gravel	3-10	18		White Salmon (East)
	Hemlock	Private	Gravel	5-16	52	B5	-
	Henderson Dr	Private	Paved	3-11	25	B6	-
	Henderson Ln	Private	Gravel	3-10	21	E1	-
	Henderson Rd	Private	Gravel	3-12	30	F6	-

PREFIX	ROAD NAME	OWNERSHIP	SURFACE	TWP RGE	PAGE NO	GRID	COMMUNITY MAP
	Henry Dr	Private	Gravel	5-17	56	E3	-
	Heritage Plz	State	Paved	3-10	18		White Salmon (East)
	Herschbach Rd	Private	Gravel	3-13	35	C4	-
	Hida Way	Private	Gravel	3-13	35	E2	-
	Hidden Hollow	Private	Gravel	5-14	42	E4	-
	Hidden Meadow Ln	Private	Gravel	5-17	56	F3	-
	Hidden Meadow Ln	Private	Gravel	5-18	60	A2	-
	Hideaway Ln	Private	Gravel	5-14	42	E5	-
	High Meadow Dr	Private	Gravel	3-13	35	D5	-
	High Mt Dr	Private	Gravel	6-17	57	D6	-
	High Mt Ln	Private	Gravel	6-17	57	D6	-
	High Prairie Rd	County, Private	Gravel, Dirt	3-13	35	C2	-
	High Prairie Rd	County, Private	Gravel, Dirt	3-14	40	A3	-
NE	High St	City	Paved	4-16	8		Goldendale (North)
NW	High St	City	Paved	4-16	8		Goldendale (North)
	High Valley Rd	Private	Gravel, Dirt	4-17	55	E4	-
	Highland Ct	City	Gravel	4-16	9		Goldendale (South)
	Highland Dr	Private	Gravel	4-16	51	D1	-
	Highland Ln	Private	Gravel	6-10	24	C5	Trout Lake
	Highlander Wy	Private	Gravel	5-18	60	A5	-
	Hilkey Ln	Private	Gravel	3-11	25	B2	-
	Hill Ave	County, Private	Paved	4-13	11		Klickitat
	Hill Rd	County	Paved	4-15	46	D1	-
	Hill Rd	County	Gravel, Dirt	5-15	47	E5	-
	Hill St	County	Paved	2-13	6		Dallesport
	Hillside Ln	Private	Gravel	3-10	18		White Salmon (East)
	Hillside Way	Private	Gravel	4-11	26	A6	-
	Hilltop Dr	Private	Gravel	4-17	55	F4	-
	Hilltop Ln	Private	Dirt	4-13	36	E1	-
	Hoctor Rd	County	Paved	3-17	54	A1	-
	Hoctor Rd	County	Paved	4-18	59	A6	-
	Hoctor Rd	County	Paved	3-16	50	C1	-
	Hoctor Rd	County	Paved	4-16	51	F6	-
	Hoctor Rd	County	Paved	4-17	55	A6	-
	Hoctor Rd	County	Paved	3-18	58	E2	-
	Hoctor Rd	County	Paved	3-19	62	A1	-
	Hodges Ln	Private	Gravel	4-16	51	A4	
NW	Holli Ln	Private	Paved	3-10	19		White Salmon (West)
	Hollow Crest Dr	Private	Gravel	4-10	22	F5	-
	Holly Adams View Rd	Private	Gravel	6-12	33	D2	-
	Holschuh St	County	Paved	2-15	20		Wishram
	Holter Rd	County, Private	Gravel	4-18	59	A1	-
	Home Place Ln	Private	Gravel	5-17	56	A5	-
	Homeacres Ranch Rd	Private	Dirt	5-13	37	E6	-
W	Homestead Dr	Private	Gravel	5-14	42	C2	-
	Homestead Rd	Private	Gravel	4-17	55	F1	-
	Homestead Rd	Private	Gravel	3-13	35	B2	-
NE	Hood St	City	Paved	3-10	18		White Salmon (East)
	Hoodenpyl Rd	Private	Gravel	6-12	33	C4	-
	Hoodview Pl	City	Paved	4-16	8		Goldendale (North)
	Hoofbeat Dr	Private	Dirt	5-16	52	C5	-
	Hooker Rd	County	Gravel	5-20	68	C1	-
	Hope Grove	Private	Gravel	5-17	56	C6	-
	Horne Ln	County	Paved	2-15	20		Wishram

PREFIX	ROAD NAME	OWNERSHIP	SURFACE	TWP RGE	PAGE NO	GRID	COMMUNITY MAP
	Hornet Ln	Private	Gravel	5-17	56	C4	-
	Horseranch Rd	County, Private	Gravel	5-16	52	E6	-
	Horseshoe Bend Rd	County	Paved	4-16	51	A4	-
	Horseshoe Bend Rd	County	Gravel, Dirt	4-14	41	E5	-
	Horseshoe Bend Rd	County	Paved	4-15	46	A5	-
	Horseshoe Mountain Dr	Private	Gravel	4-15	46	C5	-
	Horsethief Park	State	Paved	2-13	34	F4	-
	Horsethief Park	State	Paved	2-14	39	A4	-
	Horst Ln	Private	Gravel	5-14	42	F4	-
NW	Howard Ct	Private	Gravel	3-10	19		White Salmon (West)
	Howell Rd	Private	Dirt	4-10	22	F3	-
	Hoyt Rd	Private	Gravel	6-10	16		Trout Lake
	Hoyt Rd	Private	Gravel	6-10	24	D4	Trout Lake
W	Humboldt St	City	Paved	3-11	2		Bingen
E	Humboldt St	City	Paved	3-11	2		Bingen
	Hunter Rd	County	Gravel	5-15	47	D5	-
	Hunters Hill Ln	Private	Gravel	4-10	22	F4	-
	Husum Heights	Private	Gravel	4-10	22	F3	-
	Husum Hills Dr	Private	Paved	4-11	10		Husum
	Husum Hills Dr	Private	Paved	4-11	26	A6	-
	Husum St	County, Private	Gravel	4-10	10		Husum
	Husum St	County, Private	Gravel	4-10	22	F5	-
	Huszar Ln	Private	Gravel	3-11	25	A1	-
	Ice Ln	Private	Dirt	5-17	56	E4	-
	Idlewild Rd	Private	Gravel	3-11	25	A3	-
	Ihrig Goree Rd	Private	Gravel	4-15	46	C2	-
	Ilsa Way	Private	Gravel	5-18	60	B5	-
	Imrie Rd	County	Gravel	4-18	59	F5	-
	Imrie Rd	County	Gravel, Dirt	3-19	62	A2	-
	Incline Dr	Private	Gravel	4-13	36	B5	-
	Inclusivity Ln	Private	Gravel	6-12	33	E1	-
	Indian Basin Rd	Private	Gravel	5-17	56	B5	-
	Indian Cemetery Rd	County	Gravel	4-11	26	A5	-
	Indian Creek Rd	County, Private	Gravel	4-11	26	A5	-
	Indian Hill Rd	Private	Gravel	3-10	18		White Salmon (East)
	Indian Hill Rd	Private	Gravel	3-11	25	A3	-
	Indian Hill Tr	Private	Gravel	5-17	56	B5	-
S	Indian Ln	Private	Gravel	3-10	18		White Salmon (East)
S	Indian Ln	Private	Gravel	3-11	25	A3	-
	Industrial Way	City	Paved	4-16	9		Goldendale (South)
	Ingraham Rd	Private	Gravel	5-17	56	B6	-
	Ingram Pl	Private	Paved	3-10	18		White Salmon (East)
	Ingram Rd	County	Gravel	6-20	69	C2	-
	Inverness Rd	Private	Gravel	4-16	51	D3	-
	Iola Dr	County	Paved	2-13	6		Dallesport
	Iron Ct	Private	Paved	4-10	10		Husum
	Irving Terrace	Private	Gravel	6-10	16		Trout Lake
NW	Iva Ln	City	Paved	3-10	18		White Salmon (East)
	Ivan Dr	Private	Gravel	3-10	19		White Salmon (West)
	J Neils Rd	County	Paved	4-13	11		Klickitat
	Jack Frost Way	Private	Gravel	4-17	55	E4	-
	Jackalope Dr	Private	Dirt	5-18	60	B6	-
	Jackson Dr	Private	Gravel	3-10	18		White Salmon (East)
	Jaekel Rd	County	Gravel	3-15	45	C6	-

PREFIX	ROAD NAME	OWNERSHIP	SURFACE	TWP RGE	PAGE NO	GRID	COMMUNITY MAP
	Jaime Ln	Private	Gravel	2-13	6		Dallesport
	Jake Ln	Private	Gravel	3-10	18		White Salmon (East)
	James Ave	Private	Gravel	2-13	34	E5	-
	Jar Ln	Private	Dirt	3-12	30	C4	-
	Jaxon St	City	Paved	4-16	9		Goldendale (South)
N	Jefferson St	County	Paved	6-20	1		Bickleton
W	Jefferson St	City	Paved	3-11	2		Bingen
E	Jefferson St	City	Paved	3-11	2		Bingen
S	Jefferson St	County	Paved	6-20	1		Bickleton
	Jefferson Vista	Private	Gravel	5-17	56	E2	-
	Jenkins Creek Rd	County	Gravel	5-17	56	A4	-
	Jenni Ln	Private	Gravel	4-10	22	F6	-
	Jennings Rd	County	Paved, Grav	6-10	16		Trout Lake
	Jennings Rd	County	Paved, Grav	6-10	24	D4	Trout Lake
	Jensen Quarry Rd	Private	Gravel, Dirt	6-19	65	E6	-
E	Jewett Blvd	State	Paved	3-10	18		White Salmon (East)
W	Jewett Blvd	State	Paved	3-10	18		White Salmon (East)
	Jewett Creek Loop Rd	Private	Gravel	3-11	25	A2	-
	Jewett Ln	Private	Gravel	3-10	18		White Salmon (East)
	Jewett Meadow Ln	Private	Gravel	3-11	25	A2	-
	Jewett Ridge Ln	Private	Gravel	3-11	25	A2	-
	Jewett Vista Ln	Private	Gravel	3-11	25	A2	-
	Jim Riley Loop	Private	Paved	2-13	34	D6	-
	Joann Way	Private	Gravel	5-17	56	F3	-
	John Day Dam Rd	County	Paved	3-17	54	C4	-
	Johnson Ave	County	Paved	2-12	12		Lyle
	Johnson Ave	County	Paved	3-12	12		Lyle
	Johnson Creek Rd	Private	Gravel	3-13	35	E2	-
	Johnson Rd	County	Gravel	3-12	30	D1	-
	Johnson Trail	Private	Gravel	3-13	35	A6	-
	Johnston Ave	County	Paved	2-15	20		Wishram
	Jordan Rd	Private	Gravel	3-10	18		White Salmon (East)
	Jory Rd	Private	Gravel	4-16	51	C5	-
	Josey Ln	Private	Gravel	3-10	21	E1	-
	Joslyn St	City	Paved	3-11	2		Bingen
	Juniper	Private	Gravel	5-16	52	A6	-
	Juniper St	County	Paved	3-21	17		West Roosevelt
	Juris Rd	County	Gravel	6-20	69	F1	-
	Justanother Rd	Private	Gravel	5-16	52	E6	-
	Justin Rd	Private	Gravel	3-12	30	E1	-
	Justman Rd	Private	Gravel	5-14	42	C6	-
	Kaiser Butte Rd	Private	Gravel	5-14	42	E1	-
	Kaiser Rd	Private	Gravel	5-14	42	E1	-
	Kamholz Rd	Private	Gravel	4-14	41	E4	-
	Kayak Ln	Private	Gravel	4-10	22	F3	-
	Kaynell Rd	Private	Gravel	6-12	33	A4	-
	Keasey Ave	County	Paved	3-12	12		Lyle
	Keasey Ave	County	Paved	2-12	12		Lyle
	Kee Kee Run	Private	Gravel	6-15	28	B6	
	Keith Dr	Private	Gravel	3-12	12		Lyle
	Kelley Ln	Private	Gravel	3-19	62	E1	-
	Kelley Rd	County, Private	Gravel	3-19	62	E2	-
	Kelley Rd	County	Gravel	6-12	33	F3	-
	Kelly Ave	County	Paved	3-21	15		North Roosevelt

PREFIX	ROAD NAME	OWNERSHIP	SURFACE	TWP RGE	PAGE NO	GRID	COMMUNITY MAP
	Kelly Rd	Private	Gravel	4-10	22	F5	-
	Kempt Rd	Private	Gravel	5-15	47	C4	-
NW	Kennedy Ln	County	Paved	3-10	19		White Salmon (West)
	Kenny Ct	Private	Gravel	4-16	8		Goldendale (North)
	Kestrel Rd	Private	Gravel	3-13	35	F5	-
	Keystone Dr	Private	Gravel	5-14	42	C3	-
	Kida Rd	County, Private	Gravel	3-11	25	C1	-
	King Rd	Private	Gravel	5-15	47	C4	-
N	King St	City	Paved	4-16	8		Goldendale (North)
S	King St	City	Paved	4-16	9		Goldendale (South)
	Kinsman Way	Private	Gravel	6-15	28	C5	
	Kiowa Ln	Private	Gravel	3-10	18		White Salmon (East)
	Kirbish Rd	Private	Gravel	4-11	26	A3	-
E	Kirbish Rd	Private	Gravel	4-11	26	B3	-
	Klickitat Appleton Rd	County	Gravel	4-13	36	A5	-
	Klickitat Appleton Rd	County	Gravel	4-12	31	E4	-
	Klickitat Ave	County	Paved	4-13	11		Klickitat
	Klickitat Ave	County, Private	Paved, Grav	2-13	14		Murdock
	Klickitat Co Park Rd	County	Gravel	3-12	30	D6	-
	Klickitat St	Private	Gravel	2-12	12		Lyle
N	Klickitat St	City	Paved	4-16	8		Goldendale (North)
S	Klickitat St	City	Paved	4-16	9		Goldendale (South)
	Klickitat St	County	Paved	2-12	12		Lyle
	Klickitat St	County	Paved	3-12	12		Lyle
	Knapp Rd	Private	Gravel	3-13	35	B4	-
	Knight Rd	County	Paved	4-15	46	F1	-
	Knight Rd	County	Paved, Grav	5-15	47	F4	-
	Knoll Ridge Rd	Private	Gravel, Dirt	3-12	30	E2	-
	Knotty Pine Rd	Private	Gravel	5-18	60	A6	-
	Knox Rd	County	Gravel	4-15	46	D1	-
SW	Kohl Dr	Private	Gravel	3-10	19		White Salmon (West)
	Krause Ln	Private	Gravel	4-16	8		Goldendale (North)
NE	Krenz Rd	Private	Gravel	3-10	18		White Salmon (East)
	Kreps Dr	Private	Paved, Grav	2-13	34	E5	-
	Kreps Ln	County	Gravel	5-12	32	A1	-
	Kreps Ln	County	Gravel	5-11	27	F1	-
	Kuhnhausen Ln	Private	Gravel	6-12	33	E1	-
	L St	County	Paved	4-13	11		Klickitat
	Lacy Ln	Private	Gravel	6-20	69	C4	-
	Ladiges Rd	County	Gravel	6-12	33	D1	-
	Lahar Rd	Private	Gravel	6-10	24	E3	Trout Lake
	Lainey Ln	Private	Gravel	4-12	31	D4	-
	Lake Rd	County	Gravel	6-10	24	D3	Trout Lake
	Lake Rd	County	Paved, Grav	6-12	33	B4	-
	Lake Rd	County	Gravel	6-10	16		Trout Lake
	Lakeside Dr	Private	Gravel	5-15	47	E3	-
	Lakeside Rd	County	Paved, Grav	6-12	33	E3	-
	Lambert Ln	Private	Gravel	3-10	19		White Salmon (West)
	Landgren Rd	Private	Gravel	4-10	22	F5	-
	Landing Rd	Private	Paved	2-12	12		Lyle
S	Lane St	County	Paved	6-20	1		Bickleton
S	Larch St	Port	Paved	3-11	2		Bingen
	Largent Rd	County	Gravel	4-15	46	E5	-
	Larsen Ranch Rd	Private	Gravel	3-11	25	A3	-

PREFIX	ROAD NAME	OWNERSHIP	SURFACE	TWP RGE	PAGE NO	GRID	COMMUNITY MAP
	Laura Ln	Private	Gravel	4-11	26	B3	-
	Laurel Rd	County	Gravel	5-11	27	F1	-
	Laurel Rd	County	Gravel	6-11	28	F6	-
	Lauterbach Ln	Private	Gravel	6-10	24	F6	Trout Lake
	Lava Rd	County	Paved	6-10	24	E5	Trout Lake
	Lay Z Ln	Private	Gravel	4-10	3		BZ Corner
	Lay Z Ln	Private	Gravel	4-10	22	E2	-
	Leaning Pine Ln	Private	Gravel	5-17	56	E3	-
	Lee Rd	Private	Gravel	5-17	56	D4	-
	Lee St	County	Paved	6-20	5		Cleveland
	Lee's Way	Private	Gravel	5-17	56	D6	-
	Legacy Dr	Private	Gravel	4-16	51	A3	-
	Legall Rd	County	Dirt	5-12	32	E6	-
	Lester St	County	Paved	3-21	15		North Roosevelt
	Levin Ln	Private	Gravel	4-17	55	D4	-
	Lewis Ln	Private	Gravel	4-12	31	D5	-
	Liberty Rd	Private	Gravel	4-17	55	D1	-
	Lickliter Ln	Private	Gravel	2-13	6		Dallesport
	Lightle Rd	Private	Gravel	3-12	30	C4	-
	Lightning Ln	Private	Gravel	4-17	55	E4	-
NW	Lincoln St	County, City	Paved	3-10	19		White Salmon (West)
NW	Lincoln St	City	Paved	3-10	18		White Salmon (East)
W	Lincoln St	City	Paved	3-11	2		Bingen
NW	Lincoln St	County, City	Paved	3-10	21	F4	-
NE	Lincoln St	City	Paved	3-10	18		White Salmon (East)
	Linda Ln	County	Paved	6-23	79	D6	-
	Linden Rd	County	Gravel	3-16	50	A1	-
	Lipo Rd	Private	Gravel	4-15	46	D5	-
	Lisa Ln	Private	Gravel	6-10	24	F5	Trout Lake
	Little Cattle Dr	Private	Gravel	6-10	24	F5	Trout Lake
	Little Mtn Rd	County	Paved	6-11	28	A4	-
	Little Mtn Rd	County	Paved	6-10	24	E4	Trout Lake
	Lively Ln	Private	Gravel	6-12	33	D2	-
	Livin The Dream Ln	Private	Gravel	4-14	41	F1	-
	Llama Ln	Private	Paved	4-16	9		Goldendale (South)
	Llama Ln	Private	Paved	4-16	51	C3	-
	Llama Ln	Private	Paved	4-16	8		Goldendale (North)
	Lloyd Ln	Private	Gravel	6-12	33	E2	-
	Locke Hill Ln	Private	Dirt	3-11	25	A1	-
	Locke Rd	Private	Gravel	3-11	25	D6	-
	Locust Ln	Private	Gravel	5-16	52	C6	-
	Locust St	County	Paved	3-21	17		West Roosevelt
	Log Cabin Rd	Private	Gravel	4-17	55	B1	-
	Loganberry Ln	Private	Gravel	3-10	19		White Salmon (West)
	Lois Ln	Private	Dirt	6-10	24	D5	Trout Lake
	Lois Ln	Private	Gravel	3-11	2		Bingen
	Lolly Ln	Private	Gravel	2-13	6		Dallesport
	Lone Cedar Ln	Private	Gravel	5-15	47	D2	-
	Lone Pine Ln	Private	Gravel	3-11	25	C4	-
	Lonesome Dove Ln	Private	Dirt	4-17	55	D2	-
	Lonesome Pines Dr	Private	Gravel	6-10	24	E5	Trout Lake
	Long Rd	County, Private	Gravel	4-13	36	F2	-
	Longbow Ct	Private	Gravel	4-11	26	A6	-
	Longhorn Ln	Private	Gravel	4-10	22	F3	-

PREFIX	ROAD NAME	OWNERSHIP	SURFACE	TWP RGE	PAGE NO	GRID	COMMUNITY MAP
	Loop Dr	County	Paved	4-13	11		Klickitat
NW	Loop Rd	County	Paved	3-10	21	F3	-
NW	Loop Rd	County	Paved	3-10	18		White Salmon (East)
NW	Loop Rd	County	Paved	3-10	19		White Salmon (West)
NW	Loop Rd	County	Paved	3-10	19		White Salmon (West)
	Loop Rd	County	Gravel	4-16	51	C5	-
NW	Loop Rd	County	Paved	3-10	18		White Salmon (East)
	Lord Ln	County	Gravel	3-15	45	B4	-
	Lovers Ln	Private	Dirt	4-14	41	B4	-
	Lower Kovach Rd	Private	Gravel	3-11	25	D5	-
	Lower Rd	Private	Gravel	6-15	48	B6	-
	Lower Rd	Private	Gravel	5-17	56	B3	-
	Lower Rd	Private	Gravel	5-15	47	C1	-
	Lower River Rd	County	Gravel	4-13	11		Klickitat
	Lower Spring Creek Rd	County	Gravel	4-10	22	E5	-
	Lucerne Ln	Private	Gravel	2-13	6		Dallesport
	Luftfeld Rd	Private	Gravel	3-13	35	D5	-
	Lupine Ln	Private	Gravel	3-13	35	A6	-
	Luther Rd	Private	Gravel	6-19	65	F3	-
	Lutz Pkwy	Private	Gravel	5-16	52	B6	-
	Lydia Ln	Private	Gravel	6-10	16		Trout Lake
	Lydia Ln	Private	Gravel	6-10	24	D4	Trout Lake
	Lyle Ave	County	Paved	2-12	12		Lyle
	Lyle Snowden Rd	County	Gravel	3-12	30	C2	-
	Lyle Snowden Rd	County	Gravel	4-12	31	B4	-
	Lyons Rd	Private	Gravel	4-11	26	A5	-
	M St	County	Paved	2-16	13		Maryhill
	M St	County	Paved	2-16	49	C1	-
	Macallan Way	Private	Gravel	4-17	55	A1	-
	Mack Ln	Private	Gravel	6-19	65	E4	-
S	Madison St	County	Paved	6-20	1		Bickleton
N	Main Ave	City	Paved	3-10	18		White Salmon (East)
W	Main St	County	Paved	6-12	7		Glenwood
	Main St	County	Paved	2-15	20		Wishram
	Main St	State	Paved	4-13	11		Klickitat
	Main St	County	Paved	4-11	10		Husum
	Main St	County	Paved	4-10	10		Husum
E	Main St	City	Paved	4-16	9		Goldendale (South)
E	Main St	County	Paved	6-12	7		Glenwood
W	Main St	City	Gravel	4-16	8		Goldendale (North)
E	Main St	City	Paved	4-16	8		Goldendale (North)
W	Main St	City	Gravel	4-16	9		Goldendale (South)
	Main St Extension	City	Gravel	4-16	9		Goldendale (South)
	Main St Extension	City	Gravel	4-16	8		Goldendale (North)
	Majeren Ln	Private	Gravel	6-10	24	E5	Trout Lake
S	Major Creek Rd	County	Gravel	3-12	30	A4	-
N	Major Creek Rd	County	Gravel, Dirt	3-11	25	E2	-
	Malinda Ln	Private	Gravel	4-16	8		Goldendale (North)
	Manka Ln	Private	Gravel	3-16	50	C1	-
NW	Manly St	City	Gravel	3-10	18		White Salmon (East)
SE	Mansfield St	City	Gravel	3-10	18		White Salmon (East)
	Maple Dr	City	Paved	4-16	9		Goldendale (South)
	Maple Haven Way	Private	Gravel	2-12	12		Lyle
	Maple Leaf Ln	Private	Gravel	3-11	25	C4	-

PREFIX	ROAD NAME	OWNERSHIP	SURFACE	TWP RGE	PAGE NO	GRID	COMMUNITY MAP
	Maple St	City	Paved	3-11	2		Bingen
S	Maple St	City, Private	Paved	3-11	2		Bingen
	Maple St	County	Paved	2-13	14		Murdock
	Maranatha Dr	Private	Gravel	3-11	25	B2	-
	Marett Way	Private	Gravel	4-16	51	D2	-
	Margaret Rd	Private	Gravel	3-11	25	A1	-
	Mariah Ridge Rd	Private	Gravel	4-18	59	C6	-
	Marie Ln	Private	Gravel	4-16	51	B6	-
	Marigold Ln	Private	Gravel	3-10	18		White Salmon (East)
E	Marina Way	Port	Paved	3-11	2		Bingen
	Markay Ln	Private	Gravel	3-10	19		White Salmon (West)
W	Market St	County	Paved	6-20	1		Bickleton
E	Market St	County	Paved	6-20	1		Bickleton
	Martin Rd	County, Private	Gravel, Dirt	6-10	24	E3	Trout Lake
SW	Martin Rd	County	Paved	3-10	19		White Salmon (West)
	Maryhill Hwy	County	Paved	2-16	49	B1	-
	Maryhill Hwy	County	Paved	2-16	13		Maryhill
	Maryhill Loops Rd	County	Paved	3-16	50	C4	-
	Maryhill Museum Dr	Private	Paved	2-16	49	A1	-
	Maryhill Orchard Rd	Private	Gravel	2-16	13		Maryhill
	Maryhill Ranch Rd	Private	Gravel	2-16	49	B1	-
	Maryhill State Park Dr	State	Paved	2-16	49	B1	-
	Maryhill State Park Dr	State	Paved	2-16	13		Maryhill
	Masden Ln	Private	Gravel	6-12	33	D4	-
	Matola Rd	Private	Dirt	5-15	47	A4	-
	Matsen Rd	County	Paved	5-20	68	F1	-
	Matsen Rd	County	Paved	6-20	69	F1	-
	Matsen Rd	County	Paved	6-21	73	A1	-
	Matsen Rd	County	Paved	5-21	72	A1	-
	Mattson Rd	County	Gravel, Dirt	3-15	45	A4	-
	Maxfield Ln	Private	Gravel	3-10	21	F4	-
	Maxfield Ln	Private	Gravel	3-10	19		White Salmon (West)
	May Rd	Private	Dirt	4-10	22	F2	-
	McCarthy Rd	Private	Gravel	4-11	26	E6	-
	McCarthy Rd	Private	Gravel	3-12	30	D2	-
	McClain Tuthill Rd	County	Gravel	3-12	30	B4	-
	McClenathan Rd	Private	Gravel	3-16	50	C6	-
	McConiga Rd	Private	Gravel	3-12	30	C5	-
	McCurdy Rd	Private	Gravel	5-17	56	D3	-
	McCutcheon Rd	Private	Gravel	6-12	33	D2	-
	McDougal Dr	Private	Gravel	5-16	52	E4	-
	McFarland Ln	Private	Paved	2-16	13		Maryhill
	McFeasey Dr	Private	Dirt	5-15	47	D4	-
	McGowan Rd	County	Gravel	3-12	30	B2	-
	McIlroy Creek Rd	Private	Gravel	4-10	22	F2	-
	McIlroy Creek Rd	Private	Gravel	4-10	3		BZ Corner
	McKay Tuttle Rd	Private	Gravel	5-17	56	C6	-
	McKenzie Ln	Private	Gravel	3-10	21	E1	-
	McKinley Springs Rd	County	Paved	6-23	79	E2	-
	McKinley St	County	Gravel	3-15	4		Centerville
	McKinley St	City	Paved	4-16	8		Goldendale (North)
	McMurrin Dr	Private	Gravel	2-13	34	D5	-
	McNickols Rd	Private	Gravel	5-17	56	E4	-
	McPherson Cox Rd	Private	Gravel	3-12	30	D3	-

PREFIX	ROAD NAME	OWNERSHIP	SURFACE	TWP RGE	PAGE NO	GRID	COMMUNITY MAP
	McVey Rd	Private	Gravel	4-11	26	D6	-
	Meacham Rd	Private	Gravel, Dirt	5-17	56	C6	-
	Meadow Lark Ln	Private	Dirt	3-14	40	A3	-
	Meadow Ln	Private	Gravel	5-17	56	E4	-
	Meadowlark Ln	Private	Gravel	3-11	25	C4	-
	Meadows Loop	Private	Gravel	3-12	30	D1	-
	Mebs Rd	Private	Gravel	5-17	56	D3	-
	Mebs Rd	Private	Gravel	5-17	56	D3	-
	Mechanical Man Rd	Private	Gravel	6-22	76	F4	-
	Mechanical Man Rd	Private	Gravel	6-23	79	A4	-
	Meech Rd	County, Private	Gravel	5-15	47	D3	-
	Megann Dr	Private	Gravel	4-16	51	D2	-
	Melody Ln	Private	Gravel	4-12	31	A3	-
	Mercy Ln	Private	Gravel	5-17	56	D6	-
	Mesecher Rd	County	Gravel	4-15	46	F1	-
	Mesecher Rd	County	Gravel, Dirt	4-16	51	A1	-
	Meyers Rd	Private	Gravel	4-10	3		BZ Corner
	Meyers Rd	Private	Gravel	4-10	22	E2	-
NW	Michigan Ave	City	Paved	3-10	18		White Salmon (East)
NW	Michigan Ave	City	Paved	3-10	18		White Salmon (East)
	Microdish Rd	Private	Gravel	4-23	77	D1	-
	Microdish Rd	Private	Gravel	5-23	78	D6	-
	Middle Rd	County	Gravel	5-20	68	D1	-
	Middle Rd	County	Paved	6-20	1		Bickleton
	Middle Rd	County	Gravel	4-21	71	A1	-
	Middle Rd	County	Paved	6-20	69	D4	-
	Middle Rd	County	Gravel	4-20	67	F1	-
	Miles St	Private	Gravel	3-15	4		Centerville
	Milky Way	Private	Dirt	3-12	30	D3	-
	Mill Rd	Private	Gravel	4-12	31	E2	-
	Mill Rd	County	Gravel	4-13	36	E1	-
N	Mill St	City	Paved	4-16	8		Goldendale (North)
S	Mill St	City	Gravel	4-16	9		Goldendale (South)
	Miller Loop Rd	Private	Dirt	4-13	36	E1	-
	Miller Rd	County	Gravel	4-17	55	A5	-
	Miller Rd	Private	Gravel	3-17	54	A1	-
	Minor St	Private	Gravel	2-13	14		Murdock
	Minshall Ln	Private	Gravel	4-14	41	F2	-
	Miracle Mountain Dr	Private	Paved, Grav	3-12	30	C5	-
	Mirajon Dr	Private	Gravel	3-10	19		White Salmon (West)
	Miriam Pl	Private	Gravel	4-16	51	B1	-
	Misty Ln	Private	Dirt	4-13	36	E1	-
	Monogan Howard Rd	Private	Gravel	3-12	30	C5	-
S	Monroe St	County	Paved	6-20	1		Bickleton
NW	Montana Dr	Private	Gravel	3-10	18		White Salmon (East)
NW	Montana Dr	Private	Gravel	3-10	21	F4	-
	Montgomery Ln	Private	Gravel	6-12	33	F3	-
	Monument Rd	County	Dirt	6-15	48	E4	-
	Monument Rd	County	Dirt	5-15	47	D1	-
	Moonlight Ln	Private	Gravel	4-14	41	E2	-
	Moonshine Rd	Private	Gravel	4-12	31	C2	-
	Moore Ln	Private	Gravel	3-10	18		White Salmon (East)
	Moore Rd	County, Private	Gravel	4-11	26	D6	-
	Morgan Ct	Private	Gravel	4-15	46	B5	-

PREFIX	ROAD NAME	OWNERSHIP	SURFACE	TWP RGE	PAGE NO	GRID	COMMUNITY MAP
	Morning Song Ln	Private	Gravel	3-13	35	C5	-
	Morningstar Ln	Private	Gravel	3-12	30	A1	-
	Morris Rd	County	Gravel	3-13	35	E2	-
	Morrison Ave	County	Paved	3-21	15		North Roosevelt
	Morrison Rd	FS	Paved	6-10	24	E2	Trout Lake
	Mott Rd	Private	Gravel, Dirt	3-13	35	E3	-
	Mountain Pine Rd	Private	Gravel	4-12	31	F5	-
	Mountain View Ln	Private	Gravel	5-11	27	A1	-
	Mountain View Ln	Private	Gravel	5-10	23	F1	-
	Mountainscape Circle	Private	Gravel	5-14	42	F5	-
	Mt Adams Ct	Private	Gravel	4-16	9		Goldendale (South)
	Mt Adams Hwy	County	Paved	6-12	33	E1	-
	Mt Adams Orchard Rd	Private	Paved	4-10	22	F1	-
	Mt Adams Orchard Rd	Private	Paved	4-11	26	A1	-
	Mt Adams Rd	County	Paved	6-10	24	E4	Trout Lake
	Mt Adams Spur Rd	Private	Gravel	5-14	42	E4	-
	Mt Adams View Rd	Private	Gravel	3-13	35	D5	-
	Mt Brook Ln	Private	Gravel	4-11	26	D6	-
	Mt Budmore Rd	Private	Gravel	3-13	35	D5	-
	Mt Hood Ct	Private	Gravel	4-16	9		Goldendale (South)
	Mt Hood Spur Rd	Private	Gravel	5-14	42	E5	-
	Mt Hood St	County	Paved	2-13	14		Murdock
	Mt Jefferson Ct	Private	Gravel	4-16	9		Goldendale (South)
	Mt View Ranch Rd	Private	Gravel	4-14	41	F1	-
	Mt View Rd	Private	Gravel	3-12	30	E2	-
	Mule Run Rd	Private	Gravel	5-15	47	D2	-
	Mulligan Way	Private	Paved	4-10	10		Husum
	Munson Prairie Rd	Private	Dirt	5-17	56	D6	-
	Murdock Ave	County	Paved	2-13	14		Murdock
	Murdock Cir	Private	Paved	4-16	9		Goldendale (South)
	Murdock Rd	Private	Gravel	3-12	30	C4	-
	Murdock Wy	Private	Gravel	6-10	16		Trout Lake
	Murdock Wy	Private	Gravel	6-10	24	D4	Trout Lake
	Muriel Dr	County	Paved	2-13	6		Dallesport
	Muscadine Loop	Private	Gravel	4-18	59	C6	-
	Mustang Dr	Private	Dirt	4-15	46	B5	-
	My Rd	Private	Gravel	3-13	35	C5	-
	Narayan Ln	Private	Gravel	3-12	30	F3	-
	Nash Rd	Private	Gravel	3-11	25	C4	-
S	Nash Rd	Private	Gravel	3-11	25	C4	-
	Naught Rd	County	Gravel	5-20	68	B1	-
	Naught Rd	County	Gravel	6-20	69	B5	-
	Navaho Ln	Private	Gravel	3-10	18		White Salmon (East)
W	Neal Rd	Private	Gravel	3-10	19		White Salmon (West)
	Needham Rd	Private	Gravel	3-11	25	B2	-
	Neighborly Wy	Private	Gravel	3-11	2		Bingen
	Nelson Rd	County	Gravel	6-20	69	B2	-
	Nematoma Loop	Private	Gravel	3-13	35	C5	-
W	Nesbitt St	City, Private	Paved	4-16	9		Goldendale (South)
	Nestor Peak Rd	County, Private	Gravel	4-10	22	D5	-
	Netherda Ln	Private	Gravel	4-18	59	A1	-
	New Hope Farms Rd	Private	Gravel	4-17	55	C2	-
	Newcastle Rd	Private	Gravel	2-13	34	C4	-
	Newell Rd	County	Gravel	4-20	67	A3	-

PREFIX	ROAD NAME	OWNERSHIP	SURFACE	TWP RGE	PAGE NO	GRID	COMMUNITY MAP
	Newell Rd	County	Paved	4-19	63	B5	-
SW	Newman Ln	Private	Gravel	3-10	19		White Salmon (West)
	Newton Rd	Private	Gravel	4-15	46	D5	-
NE	Nickols St	Private	Gravel	3-10	18		White Salmon (East)
	Niva Rd	County	Gravel	3-14	40	C2	-
	Niva Rd	County	Gravel	3-15	45	A2	-
	No 12 Rd	County	Gravel	4-16	51	E5	-
	No 4 Rd	County	Paved	4-16	51	E4	-
	No 4 Rd	County	Paved	4-17	55	A4	-
	Noble Fir	Private	Gravel	5-16	52	A5	-
	Nordby Ln	Private	Gravel	3-10	19		White Salmon (West)
	North Lake Dr	Private	Dirt	5-15	47	F3	-
	North Shore Dr	Private	Paved	3-10	18		White Salmon (East)
SE	North Shore Dr	Private	Paved	3-10	18		White Salmon (East)
	Northslope Rd	Private	Gravel	3-14	40	A4	-
	Northview Dr	Private	Gravel	3-10	18		White Salmon (East)
	Northwestern Lake Rd	County	Paved	3-10	21	E1	-
	Oak Creek Rd	County	Gravel	2-13	34	E3	-
	Oak Dr	Private	Gravel	5-16	52	F5	-
	Oak Dr	County	Paved	2-13	6		Dallesport
	Oak Flat Rd	County	Gravel	4-18	59	A3	-
	Oak Flat Rd	County	Gravel	4-17	55	F3	-
	Oak Gulch Rd	Private	Gravel	3-14	40	D1	-
W	Oak Hill Dr	Private	Dirt	3-16	50	F2	-
	Oak Hill Dr	Private	Dirt	3-16	50	F1	-
	Oak Leaf Ln	Private	Gravel	4-10	22	F3	-
	Oak Leaf Way	Private	Gravel	5-16	52	A5	-
	Oak Meadow Way	Private	Gravel	5-14	42	E4	-
SE	Oak Pl	Private	Paved	3-10	18		White Salmon (East)
	Oak Ridge Rd	County	Paved	4-11	26	B1	-
	Oak Ridge Rd	County	Paved	5-11	27	B6	-
	Oak Springs Rd	Private	Gravel, Dirt	4-17	55	C1	-
	Oak St	County	Paved	4-10	10		Husum
	Oak St	Private	Gravel	5-17	56	B6	-
SW	Oak St	Private	Paved	3-10	18		White Salmon (East)
SE	Oak St	City	Paved	3-10	18		White Salmon (East)
	Oak St	County	Paved	2-13	14		Murdock
	Oak St	State	Paved	3-11	2		Bingen
SW	Oak St	Private	Paved	3-10	18		White Salmon (East)
	Oak Wood Rd	Private	Gravel	6-11	28	B6	-
	Obrien Rd	County, Private	Dirt	3-14	40	E5	-
	Obrien Rd	County	Dirt	2-14	39	E1	-
	Observatory Dr	City	Paved	4-16	51	C3	-
	Observatory Dr	City	Paved	4-16	8		Goldendale (North)
	Oda Knight Rd	Private	Gravel	3-13	35	A4	-
	Off Rd	Private	Gravel	3-10	18		White Salmon (East)
NE	Okeefe Ave	City	Paved	3-10	18		White Salmon (East)
	Old American Way	Private	Gravel	4-16	51	C5	-
	Old Anderson Rd	Private	Gravel	4-14	41	C1	-
	Old Anderson Rd	Private	Dirt	5-14	42	B5	-
	Old Blockhouse Rd	County	Gravel	4-15	46	C2	-
	Old Cabin Rd	Private	Gravel	5-18	60	A6	-
	Old Creamery Rd	County	Paved	6-10	24	F4	Trout Lake
	Old Ferry Rd	County	Paved	2-13	6		Dallesport

PREFIX	ROAD NAME	OWNERSHIP	SURFACE	TWP RGE	PAGE NO	GRID	COMMUNITY MAP
	Old Ferry Rd	County	Paved	2-12	12		Lyle
	Old Grayback Rd	Private	Dirt	5-14	42	D4	-
	Old Hdqrs	Private	Dirt	4-14	41	B1	-
	Old Hdqrs	Private	Dirt	5-14	42	B5	-
	Old Highway 8	County	Paved	3-12	30	A5	-
	Old Highway 8	County	Paved	3-11	25	E6	-
	Old Highway 8	County	Paved, Grav	3-19	62	A2	-
	Old Highway 8	County	Gravel	3-20	66	A2	-
	Old Maryhill Rd	Private	Gravel	3-17	54	A5	-
	Old Maryhill Rd	Private	Gravel	2-16	49	D1	-
	Old Maryhill Rd	Private	Gravel	3-16	50	E6	-
	Old Mill Rd	Private	Gravel	4-10	22	F6	-
	Old Mountain Rd	County	Gravel	5-18	60	A5	-
	Old Mountain Rd	County	Gravel	4-18	59	A1	-
	Old Mountain Rd	Private	Dirt	5-17	56	F4	-
	Old Orchard Rd	Private	Gravel	4-10	22	E5	-
	Old Stage Rd	Private	Dirt	5-17	56	D4	-
	Old Wagon Rd	Private	Gravel	3-13	35	B2	-
	Oliver Point	Private	Gravel	3-13	35	A6	-
	Oliver Point	Private	Gravel	3-12	30	F6	-
	Olsen Ln	Private	Paved	4-16	8		Goldendale (North)
	Olson Dr	Private	Gravel	4-10	10		Husum
	Olson Rd	County	Gravel, Dirt	4-15	46	C3	-
	Olson Rd	County	Gravel, Dirt	3-15	45	C1	-
	Omalon Rd	Private	Gravel	5-17	56	C2	-
	Omeg Ave	Private	Gravel	2-12	12		Lyle
NE	Orchard Ave	City	Paved	3-10	18		White Salmon (East)
	Orchard Heights Ln	Private	Gravel	5-16	52	C5	-
	Orchard Heights Rd	County	Paved	4-16	51	C1	-
	Orchard Heights Rd	County	Gravel	5-16	52	E4	-
	Orchid Ln	Private	Gravel	3-11	25	C2	-
	Osborne Rd	Private	Gravel	3-11	25	B2	-
	Otis Anderson Rd	County	Dirt	4-15	46	B1	-
	Otis Anderson Rd	County	Dirt	3-15	45	A1	-
	Outback Rd	Private	Gravel	5-14	42	F5	-
	Outlook Rd	Private	Gravel	5-14	42	F6	-
	Overlanders Dr	City	Gravel	3-10	18		White Salmon (East)
	Overlanders Dr	City	Gravel	3-10	18		White Salmon (East)
	Overlook Dr	Private	Gravel	2-15	20		Wishram
	Ownby Rd	Private	Dirt	5-18	60	A5	-
	Pacific Crest Rd	Private	Gravel	6-10	24	E3	Trout Lake
	Pahtoe View Ln	Private	Gravel	6-10	24	F5	Trout Lake
	Painted Rock Rd	Private	Gravel	4-16	51	D2	-
	Painted Sky Ln	Private	Gravel	3-10	19		White Salmon (West)
	Paisano Ln	Private	Gravel	5-23	78	D5	-
	Palmer Ln	Private	Gravel	4-17	55	B2	-
	Palomino Dr	Private	Gravel, Dirt	4-15	46	A5	-
	Palos Verdes	County	Paved	3-10	19		White Salmon (West)
	Panakanic Rd	County	Gravel	5-12	32	C5	-
	Panorama Ct	County	Gravel	3-10	19		White Salmon (West)
	Panorama Pt	County, Private	Gravel	3-10	19		White Salmon (West)
	Par Four Pl	Private	Gravel	4-11	26	A6	-
	Paradise Pines Dr	Private	Gravel	6-10	24	F5	Trout Lake
	Parallel Ave	Private	Paved	2-13	34	E5	-

PREFIX	ROAD NAME	OWNERSHIP	SURFACE	TWP RGE	PAGE NO	GRID	COMMUNITY MAP
NE	Park Ave	City	Paved	3-10	18		White Salmon (East)
	Park Bluff Dr	Private	Paved	3-11	2		Bingen
W	Park Ln	Private	Gravel	3-12	30	E2	-
	Park Pl	County	Dirt	2-15	20		Wishram
	Parsonage Rd	Private	Gravel	4-13	11		Klickitat
	Patch Ln	Private	Gravel	4-15	46	C4	-
	Patricia Ln	Private	Gravel	3-10	18		White Salmon (East)
	Patriot Way	Private	Gravel	5-18	60	A5	-
NW	Patton Dr	City	Gravel	3-10	18		White Salmon (East)
	Patton Ln	Private	Gravel	4-16	51	E2	-
	Paul St	Private	Gravel	4-16	8		Goldendale (North)
	Payne Ln	Private	Gravel	4-17	55	C2	-
	Peace Maker Rd	Private	Gravel	5-16	52	F5	-
	Pear Blossom Dr	Private	Gravel	4-10	22	E2	-
	Pear Blossom Dr	Private	Gravel	4-10	3		BZ Corner
	Pearce Rd	County	Gravel	3-11	25	C1	-
SW	Peck Rd	County	Paved	3-10	19		White Salmon (West)
	Peggy Ln	Private	Gravel	4-16	51	A5	-
	Peters Rd	Private	Gravel	6-10	24	F3	Trout Lake
	Peterson Ranch Rd	Private	Gravel	5-23	78	D1	-
	Peterson Rd	County	Gravel	5-22	75	F2	-
	Peterson Rd	County	Gravel	5-23	78	A1	-
	Petroglyph Park	Private	Gravel	3-21	70	C2	-
NW	Phillips Dr	Private	Gravel	3-10	19		White Salmon (West)
	Phinny Hill Rd	Private	Gravel	5-23	78	D4	-
	Pierce Rd	Private	Gravel	6-10	24	F3	Trout Lake
	Piluk Ln	Private	Gravel	4-17	55	A1	-
	Pine Cone Way	Private	Gravel	5-16	52	A6	-
	Pine Cove Rd	Private	Gravel	5-17	56	E3	-
	Pine Creek Rd	County	Dirt	6-19	65	D3	-
	Pine Creek Rd	County	Gravel	6-20	69	A2	-
	Pine Dr	Private	Gravel	3-10	18		White Salmon (East)
	Pine Flat Rd	Private	Gravel, Dirt	5-10	23	F2	-
	Pine Forest Rd	County	Paved	5-15	47	D5	-
	Pine Forest Rd	County	Paved	4-16	51	A1	-
	Pine Ridge	Private	Gravel	5-15	47	E3	-
	Pine St	City	Paved	4-16	8		Goldendale (North)
	Pine St	City	Paved	3-11	2		Bingen
	Pine St	County	Paved	6-20	5		Cleveland
	Pine St Extension	Private	Paved	4-16	8		Goldendale (North)
	Pine Valley Ln	Private	Dirt	4-14	41	F1	-
	Pine View Heights	Private	Gravel	3-13	35	F2	-
	Pine Vista Rd	County	Paved	6-12	33	D2	-
	Pineapple Heights Dr	Private	Gravel	4-11	26	E5	-
	Pinecrest Dr	Private	Dirt	5-16	52	D4	-
	Piney Ridge Rd	Private	Gravel	5-14	42	E5	-
	Piney Woods Rd	Private	Dirt	5-17	56	A5	-
	Pinto Dr	Private	Dirt	4-15	46	B6	-
	Pinto Pony	Private	Dirt	5-17	56	D5	-
	Pioneer Circle	Private	Gravel	4-16	51	C5	-
NE	Pioneer Pl	City	Paved	3-10	18		White Salmon (East)
	Pioneer Way	Private	Gravel	4-16	9		Goldendale (South)
	Pipe Dream Dr	Private	Gravel	5-16	52	C5	-
	Pipeline Dr	County	Paved	4-16	8		Goldendale (North)

PREFIX	ROAD NAME	OWNERSHIP	SURFACE	TWP RGE	PAGE NO	GRID	COMMUNITY MAP
	Pipeline Dr	County	Paved	4-16	51	C2	-
	Pipeline Rd	County, Private	Paved	5-16	52	C4	-
	Pipeline Rd	County	Paved	4-16	51	C2	-
	Piper Canyon Rd	Private	Gravel	4-15	46	B4	-
	Pitman Rd	County	Gravel	3-12	30	D6	-
	PK Ln	Private	Paved	3-10	19		White Salmon (West)
	Plantation Dr	Private	Gravel	4-11	26	E5	-
	Playing Thru Dr	Private	Paved	4-10	10		Husum
	Pleasant View Dr	Private	Gravel	5-14	42	F6	-
	Plenty Pines Dr	Private	Gravel	6-10	24	E3	Trout Lake
	Pokaroba Way	Private	Gravel	6-10	24	D4	Trout Lake
	Pole Yard Rd	Private	Gravel	3-10	18		White Salmon (East)
	Pond Rd	Private	Gravel	4-12	31	E2	-
W	Ponderosa Dr	Private	Gravel	5-16	52	A6	-
E	Ponderosa Dr	Private	Gravel	5-16	52	B6	-
	Ponderosa Way	Private	Gravel	3-12	30	D1	-
	Poplar Dr	County	Paved	2-13	6		Dallesport
	Poplar Dr	Private	Gravel	3-11	2		Bingen
	Poplar Dr Wye	County	Paved	2-13	6		Dallesport
	Poplar St	County	Paved	3-21	17		West Roosevelt
N	Port Marina Dr	Private	Gravel	3-11	25	B6	-
	Post St	City	Paved	4-16	8		Goldendale (North)
	Postgren Rd	County	Gravel	4-11	26	A2	-
	Pothole Rd	County	Gravel	5-15	47	E3	-
	Potts Ln	Private	Gravel	4-16	51	B6	-
	Powerhouse Rd	County	Gravel	3-10	21	D2	-
	Powerline Trail	Private	Gravel	4-23	77	D2	-
	Powers Rd	Private	Gravel	4-16	51	E2	-
	Prairie Rd	Private	Gravel	4-12	31	D3	-
S	Prairie Rd	Private	Gravel	3-13	35	C5	-
	Prairie Rose Ln	Private	Gravel	3-13	35	F3	-
	Prestons Rd	Private	Dirt	5-14	42	B4	-
	Princehouse Pl	Private	Gravel	4-16	51	A5	-
	Princeton Rd	Private	Gravel	5-23	78	D3	-
	Private Rd	Private	Dirt	6-10	24	B2	Trout Lake
	Promise Ln	Private	Gravel	3-10	19		White Salmon (West)
	Prospect Ave	County	Paved	2-13	6		Dallesport
SW	Pucker Huddle Rd	County, Private	Paved	3-10	19		White Salmon (West)
	Pumphouse Rd	Private	Gravel	4-17	55	B2	-
SW	Purkin Ln	Private	Gravel	3-10	19		White Salmon (West)
	Purvine Rd	County	Dirt	4-17	55	B3	-
W	Putman St	City	Paved	4-16	9		Goldendale (South)
W	Putman St	City	Paved	4-16	51	B4	-
	Pyatt Rd	County	Gravel	3-11	25	C1	-
	Pyle Rd	Private	Gravel	4-12	31	E4	-
	Quail Rd	Private	Gravel	4-15	46	A1	-
	Quercus Way	Private	Dirt	3-12	30	E2	-
	Quinns Dr	Private	Gravel	3-13	35	D5	-
	Radio Rd	Private	Gravel	4-16	8		Goldendale (North)
	Railroad Ave	County	Paved	3-21	15		North Roosevelt
	Railroad Ave	County, Private	Paved, Grav	2-15	20		Wishram
	Railroad Ave	City	Paved	4-16	9		Goldendale (South)
	Rainbows End	Private	Dirt	3-11	25	D5	-
	Ramsay Ln	Private	Gravel	3-11	25	C4	-

PREFIX	ROAD NAME	OWNERSHIP	SURFACE	TWP RGE	PAGE NO	GRID	COMMUNITY MAP
	Randall Rd	County	Gravel, Dirt	3-14	40	C3	-
	Randle Rd	FS	Paved	6-10	24	C1	Trout Lake
	Ranger Rd	Private	Gravel	5-14	42	F4	
	Rappe Dr	Private	Dirt	3-13	35	D5	-
	Rathod Rd	Private	Gravel	3-14	40	A2	-
	Rattlesnake Rd	County	Paved, Grav	4-11	26	E1	-
	Rattlesnake Rd	County	Dirt	5-11	27	D5	-
	Rattlesnake Rd	County	Gravel	3-15	45	E5	-
	Ravens Roost St	Private	Gravel	2-15	20		Wishram
	Rays Way	Private	Gravel	5-16	52	D5	-
	Rebel Ln	Private	Gravel	3-10	18		White Salmon (East)
	Rebel Ln	Private	Gravel	3-11	25	A3	-
	Red Cedar	Private	Gravel	5-16	52	A6	-
	Red Spruce	Private	Gravel	5-16	52	B5	-
	Red Trail Rd	Private	Gravel	4-14	41	A5	-
	Red Trail Rd	Private	Gravel	4-13	36	F6	-
	Redmond Wy	Private	Gravel	6-10	24	D4	Trout Lake
	Redmond Wy	Private	Gravel	6-10	16		Trout Lake
	Reese Rd	Private	Gravel	5-17	56	B4	-
	Reilly McGray Ln	Private	Gravel	3-11	25	C2	-
	Reimer Rd	County	Paved	4-16	51	E2	-
	Remington Rd	Private	Gravel	3-12	30	B1	-
	Restful Haven Dr	Private	Gravel	3-14	40	A4	-
NE	Rhine Village Dr	Private	Paved	3-10	18		White Salmon (East)
NW	Richards Ln	Private	Gravel	3-10	19		White Salmon (West)
	Rick Bob Ln	Private	Gravel	3-11	25	C5	-
	Ridge Crest Dr	Private	Gravel	3-12	30	D2	-
	Ridge Rd	Private	Gravel	5-17	56	F4	-
	Ridgeview Rd	Private	Gravel	4-11	26	A3	-
	Riggleman Ln	Private	Gravel	3-10	19		White Salmon (West)
	Riley Rd	Private	Gravel	4-16	51	D4	-
	Rim View Rd	Private	Dirt	3-11	25	D6	-
	Rimrock Rd	County	Paved	4-16	51	E2	-
	Rio Vista	County, Private	Paved, Grav	3-10	19		White Salmon (West)
	Rio Vista Dr	Private	Gravel	2-13	14		Murdock
	Rising Rd	Private	Gravel	5-16	52	B6	-
	Ritter Rd	Private	Paved, Grav	2-16	13		Maryhill
	Ritter Rd	Private	Paved, Grav	2-16	49	C1	-
	River Rd	County	Gravel	6-11	28	A4	-
	River Rd	County	Paved, Grav	4-13	11		Klickitat
	River Rd	County	Gravel	6-10	24	F4	Trout Lake
	River View Dr	Private	Paved	2-13	34	B3	-
SW	River Watch Dr	City	Paved	3-10	18		White Salmon (East)
	River's Edge Rd	Private	Paved	3-13	35	A4	-
	Riverside Rd	Private	Gravel	4-10	22	F5	-
	Riverview Dr	County	Paved	2-12	12		Lyle
	Riverview Dr	County	Paved	3-12	12		Lyle
NW	Riverview Dr	City	Paved	3-10	18		White Salmon (East)
	Riverview Rd	Private	Gravel	2-15	20		Wishram
	Rivervista Dr	Private	Gravel	3-13	35	A3	-
	Robbins Ln	Private	Gravel	4-15	46	B2	-
SW	Robbins Rd	County	Paved	3-10	19		White Salmon (West)
	Robison Ln	Private	Gravel	4-10	3		BZ Corner
	Robison Ln	Private	Gravel	4-10	22	E2	-

PREFIX	ROAD NAME	OWNERSHIP	SURFACE	TWP RGE	PAGE NO	GRID	COMMUNITY MAP
	Rock Creek Rd	County	Gravel	4-19	63	A5	-
	Rock Creek Rd	County	Gravel	4-18	59	E3	-
	Rock Creek Rd	County	Paved	3-19	62	C1	-
	Rocking Horse Rd	Private	Gravel	5-17	56	B4	-
E	Rockland Rd	Private	Gravel	2-13	34	E4	-
	Rocky Rd	Private	Gravel	6-11	28	B6	-
	Rocky Ridge Rd	Private	Gravel	4-17	55	A2	-
	Rodeo Dr	Private	Gravel	3-10	19		White Salmon (West)
	Roe Dr	City	Paved	4-16	9		Goldendale (South)
	Roe Dr	City	Paved	4-16	51	C4	-
	Rogers Ln	Private	Gravel	5-23	78	D5	-
	Rogers Rd	Private	Gravel	4-16	51	A1	-
	Rogers Rd	County	Dirt	4-17	55	B3	-
	Roosevelt Ave	County	Paved	3-21	15		North Roosevelt
	Roosevelt Ferry Rd	County	Paved	3-21	17		West Roosevelt
	Roosevelt Grade Rd	County	Paved	3-21	15		North Roosevelt
	Roosevelt Grade Rd	County	Paved	4-21	71	B4	-
S	Roosevelt St	County, City	Paved	4-16	51	C4	-
S	Roosevelt St	County, City	Paved	4-16	9		Goldendale (South)
N	Roosevelt St	City	Paved	4-16	8		Goldendale (North)
	Roosevelt St	County	Gravel	3-15	4		Centerville
	Rose Anns Way	Private	Gravel	4-16	51	A1	-
	Rose St	County	Paved	3-21	15		North Roosevelt
	Ross Rd	Private	Gravel	5-17	56	F4	-
	Ross St	County	Paved	2-15	20		Wishram
	Rowland Rd	County	Gravel	3-13	35	A6	-
	Ruble Ln	Private	Gravel	5-17	56	C6	-
	Rush Rd	County, Private	Paved, Grav	3-21	70	B3	-
	Russ Cook Ln	Private	Gravel	4-16	51	A5	-
	Rustic Rd	Private	Gravel	4-12	31	D3	-
	Rusty Way	Private	Gravel	4-11	26	B3	-
	Sackett Trail	Private	Gravel	4-17	55	A3	-
	Saddle Dr	Private	Gravel	5-14	42	F4	-
	Sage St	County	Paved	3-21	17		West Roosevelt
	Sammy Van Lokeren Wy	Private	Gravel	5-14	42	F5	-
	Sampson St	County	Gravel	3-15	4		Centerville
	Sanborn Rd	County	Gravel	4-11	26	C6	-
	Sanborn Rd	County	Gravel	3-11	25	C1	-
	Sand Ridge Rd	County	Gravel	6-22	76	A4	-
	Sand Ridge Rd	County	Gravel	6-21	73	C1	-
	Sand Ridge Rd	County	Gravel	5-23	78	A4	-
	Sand Ridge Rd	County	Gravel	5-22	75	C1	-
	Sanders Way	City	Paved	4-16	9		Goldendale (South)
	Sara Ln	Private	Gravel	4-16	51	E2	-
	Sara View Dr	Private	Gravel	4-16	51	D2	-
	Satus Dr	Private	Gravel	6-17	57	E5	-
	Satus Loop Rd	Private	Gravel	5-17	56	D1	-
	Satus Loop Rd	Private	Gravel	6-17	57	D6	-
	Satus Springs Dr	Private	Gravel	6-17	57	E5	-
	Sauter Dr	Private	Paved	3-12	30	B6	-
	Sauter Rd	County	Gravel	3-12	30	B5	-
	Sawyer Dr	Private	Gravel	4-16	51	A6	-
	Saxton Bane Rd	County	Gravel	4-17	55	D3	-
	Saxton Rd	Private	Gravel	5-17	56	D3	-

PREFIX	ROAD NAME	OWNERSHIP	SURFACE	TWP RGE	PAGE NO	GRID	COMMUNITY MAP
	Scale House Rd	State	Paved	4-16	51	C3	-
	Scale House Rd	State	Paved	4-16	8		Goldendale (North)
	Scarola Dr	Private	Gravel	5-16	52	F5	-
W	Scenic Loop	Private	Gravel	5-14	42	E5	-
NE	Scenic St	City	Paved	3-10	18		White Salmon (East)
SW	Scheuner Dr	Private	Gravel	3-10	21	E3	-
SW	Scheuner Dr	Private	Gravel	3-10	19		White Salmon (West)
	Schilling Rd	County	Gravel	4-14	41	A4	-
	Schilling Rd	County	Gravel	3-14	40	A1	-
	Schilling Rd	County	Gravel	4-13	36	F6	-
	Schilling Rd	County	Gravel	3-13	35	F1	-
	Schmid Rd	Private	Gravel	6-11	28	A4	-
	School Dr	Private	Paved	4-13	11		Klickitat
	Schoolview Pl	Private	Gravel	3-10	18		White Salmon (East)
	Schrantz Rd	County	Gravel	4-20	67	B1	-
	Schrantz Rd	County	Gravel	5-20	68	C5	-
	Schreiner Farms Rd	Private	Paved	2-13	34	C3	-
S	Schuster St	City	Gravel	4-16	9		Goldendale (South)
	Scott Rd	Private	Gravel	6-12	33	C1	-
	Scott Thomas Dr	Private	Gravel	3-12	30	D6	-
NW	Scotts Rd	Private	Gravel	3-10	18		White Salmon (East)
	Secluded Way	Private	Gravel	3-13	35	A3	-
NW	Second St	City	Paved	4-16	8		Goldendale (North)
NE	Second St	City	Paved	4-16	8		Goldendale (North)
	Seely Dr	Private	Gravel	5-14	42	F4	-
	Seely Dr	Private	Gravel	5-15	47	A4	-
W	Sentinel St	City	Paved	4-16	51	B4	-
W	Sentinel St	City	Paved	4-16	9		Goldendale (South)
	Sexton Ln	Private	Gravel	2-13	6		Dallesport
NW	Shadow Ln	Private	Gravel	3-10	19		White Salmon (West)
	Shady Grove Ln	Private	Gravel	4-10	22	E1	-
	Shady Ln	Private	Gravel	3-12	30	E1	-
	Shajewabe Rd	Private	Dirt	5-17	56	C5	-
	Shambo Dr	Private	Paved	3-10	18		White Salmon (East)
	Sheep Canyon Rd	Private	Dirt	5-14	42	C3	-
	Shepler St	County	Paved	2-13	6		Dallesport
	Sheppard Ln	Private	Gravel	5-15	47	F4	-
	Shiloh Way	Private	Gravel	5-17	56	A5	-
	Shipp Rd	Private	Gravel	4-11	26	A5	-
	Shippey Cutoff Rd	County	Gravel	3-12	30	E1	-
	Shippey Cutoff Rd	County	Gravel	4-12	31	E1	-
	Short Cut Rd	County	Gravel	6-12	33	C1	-
	Showalter Rd	County	Paved	2-13	6		Dallesport
	Shull Ranch Rd	Private	Gravel	4-15	46	A6	-
	Siemens Ln	Private	Gravel	4-10	22	F6	-
	Siena Ln	Private	Gravel	5-14	42	F5	-
	Silva Cutoff Rd	County	Gravel	3-12	30	C1	-
	Silva Ridge Rd	Private	Gravel	3-12	30	D4	-
	Silver Hill Ln	Private	Paved	2-12	12		Lyle
	Simcoe Dr	City	Paved	4-16	9		Goldendale (South)
	Simcoe Mountain Rd	County	Paved	3-15	4		Centerville
	Simcoe Mountain Rd	County	Paved	4-15	46	D6	-
	Simcoe Mountain Rd	County	Paved	3-15	45	D1	-
NW	Simmons Rd	County, Private	Gravel	3-10	18		White Salmon (East)

PREFIX	ROAD NAME	OWNERSHIP	SURFACE	TWP RGE	PAGE NO	GRID	COMMUNITY MAP
NW	Simmons Rd	County, Private	Gravel	3-10	21	F3	-
	Simpson Dr	Private	Gravel	2-12	12		Lyle
	Six Prong Cemetery Rd	County	Dirt	5-22	75	E5	-
	Six Prong Rd	County	Gravel	4-21	71	B2	-
	Six Prong Rd	County	Gravel	4-23	77	A1	-
	Six Prong Rd	County	Gravel	4-22	74	A1	-
	Six Prong Rd	County	Gravel	5-23	78	B6	-
	Sixprong Extension	County	Gravel	5-22	75	E5	-
	Sixprong Extension	County	Gravel	4-22	74	D1	-
NE	Skagit Ave	City	Paved	3-10	18		White Salmon (East)
	Ski Lodge Rd	Private	Gravel	6-17	57	C4	-
	Skiller Rd	County	Gravel	6-21	73	C5	-
	Skookum Canyon Rd	Private	Gravel	4-13	36	E1	-
	Skookum Flat Rd	Private	Gravel	4-13	36	C5	-
	Sky View Ln	Private	Gravel	4-16	51	C2	-
	Skyline Ave	County	Paved	3-21	17		West Roosevelt
NE	Skyline Dr	City	Paved	3-10	18		White Salmon (East)
	Sleepy Hollow Rd	County	Gravel	4-11	26	F4	-
	Sleepy Hollow Rd	County	Gravel	4-12	31	A4	-
	Slo Goin Rd	Private	Gravel	5-17	56	D4	-
	Smith Ranch Rd	Private	Gravel	2-13	34	D3	-
	Smith Rd	County, Private	Pave, Grave	6-23	79	D2	-
	Smith Rd	Private	Gravel	2-15	20		Wishram
	Smithee Ln	Private	Gravel	5-15	47	C4	-
	Smoky Rd	Private	Gravel	4-10	22	F3	-
	Smoky Ridge Rd	Private	Gravel	3-11	25	C6	-
	Smythe Ridge Radio Site Rd	Private	Gravel	3-20	66	F1	-
	Snag Rd	Private	Gravel	3-12	30	D1	-
	Snipes Rd	Private	Gravel	4-16	51	C5	-
NE	Snohomish Ave	City	Paved	3-10	18		White Salmon (East)
	Snowberry Ln	Private	Gravel	5-17	56	B6	-
	Snowden Crusher Plant Rd	Private	Gravel	4-11	26	D5	-
	Snowden Cutoff Rd	County	Gravel	4-12	31	A3	-
	Snowden Rd	County	Paved	4-11	26	F3	-
	Snowden Rd	County	Paved	3-11	25	A3	-
	Snowden Rd	County	Gravel	4-12	31	A3	-
	Soda Springs Rd	County	Gravel, Dirt	5-14	42	A5	-
	Sol Vista Dr	Private	Gravel	3-10	18		White Salmon (East)
	Sonova Pl	Private	Gravel	5-23	78	E5	-
	Sonova Rd	County	Paved	5-23	78	E6	-
NW	Sophie Ln	City	Paved	3-10	18		White Salmon (East)
	Sorensen Rd	Private	Gravel	3-12	30	D5	-
	South Smythe Ridge Radio Site Rd	Private	Gravel	3-20	66	F2	-
	Sparrow Ln	Private	Dirt	3-11	25	B2	-
	Spaulding Ln	Private	Gravel	4-15	46	C2	-
	Spearfish LP	Private	Gravel	2-14	39	E3	-
	Spearfish Substation Rd	Private	Gravel	2-13	34	E5	-
	Spen Rd	Private	Gravel	5-16	52	D5	-
	Spence Frey Rd	Private	Gravel, Dirt	3-12	30	F5	-
	Spencer Hill Rd	Private	Gravel	3-11	25	B1	-
	Spencer Rd	Private	Dirt	5-17	56	C4	-
	Spokane Ave	County	Paved	3-12	12		Lyle
	Spokane Ave	County	Paved	2-12	12		Lyle
	Spring Creek Rd	County	Paved, Grav	4-15	46	C2	-

PREFIX	ROAD NAME	OWNERSHIP	SURFACE	TWP RGE	PAGE NO	GRID	COMMUNITY MAP
	Spring Creek Rd	County	Paved, Grav	4-10	22	E4	-
NW	Spring St	County	Paved	3-10	18		White Salmon (East)
NE	Spring St	City	Paved	3-10	18		White Salmon (East)
NW	Spring St	County	Paved	3-10	18		White Salmon (East)
	Sprinkle Ln	County, Private	Paved	4-10	3		BZ Corner
	Sprinkle Ln	County, Private	Paved	4-10	22	E2	-
	Spruce Cone Way	Private	Gravel	5-16	52	A5	-
S	Spruce St	Port	Paved	3-11	2		Bingen
	Spur Ave	County	Gravel	2-15	20		Wishram
	Spur Rd	County	Paved	3-16	50	C3	-
	St Ephraim Rd	Private	Gravel	5-17	56	C2	-
	St John Way	Private	Gravel	5-17	56	D1	-
	St Josephs Way	Private	Gravel	5-17	56	C2	-
	St Makrina Way	Private	Gravel	5-17	56	E3	-
	St Yakov Way	Private	Gravel	5-17	56	E3	-
	Staack Ln	Private	Gravel	6-12	33	D2	-
	Staats Rd	County	Gravel	4-11	26	D2	-
	Stacker Butte Rd	Private	Gravel	3-13	35	F4	-
	Stacker Butte Rd	Private	Gravel	3-14	40	A4	-
	Stacker Butte Rd	Private	Gravel	3-14	40	A4	-
	Stacker Mtn Microwave	Private	Gravel	3-13	35	F5	-
	Stacker Mtn Microwave	Private	Gravel	2-14	39	A1	-
	Stacker Mtn Microwave	Private	Gravel	3-14	40	A5	-
	Stadelman Dr	Private	Paved	6-10	24	F5	Trout Lake
	Stag Ln	Private	Gravel	3-10	19		White Salmon (West)
	State Highway 142	State	Paved	4-13	36	B6	-
	State Highway 142	State	Paved	3-13	35	B1	-
	State Highway 142	State	Paved	3-12	30	D6	-
	State Highway 142	State	Paved	4-14	41	A4	-
	State Highway 142	State	Paved	4-15	46	A1	-
	State Highway 142	State	Paved	4-16	51	A3	-
	State Highway 14	State	Paved	3-21	70	A3	-
	State Highway 14	State	Paved	2-15	44	A2	-
	State Highway 14	State	Paved	3-17	54	A5	-
	State Highway 14	State	Paved	4-22	74	A6	-
	State Highway 14	State	Paved	3-10	21	E4	-
	State Highway 14	State	Paved	3-11	25	A5	-
	State Highway 14	State	Paved	2-12	29	D1	-
	State Highway 14	State	Paved	3-12	30	A6	-
	State Highway 14	State	Paved	4-23	77	A3	-
	State Highway 14	State	Paved	2-14	39	A4	-
	State Highway 14	State	Paved	4-21	71	E6	-
	State Highway 14	State	Paved	2-16	49	A1	-
	State Highway 14	State	Paved	3-16	50	B6	-
	State Highway 14	State	Paved	3-18	58	A2	-
	State Highway 14	State	Paved	3-19	62	A6	-
	State Highway 14	State	Paved	3-20	66	A5	-
	State Highway 14	State	Paved	2-13	34	A2	-
	State Highway 141	State	Paved	3-10	21	E1	-
	State Highway 141	State	Paved	5-10	23	F1	-
	State Highway 141	State	Paved	3-11	25	A5	-
	State Highway 141A	State	Paved	3-10	21	E3	-
	State Highway 197	State	Paved	2-13	34	E4	-
	State Highway 97	State	Paved	3-16	50	B1	-

PREFIX	ROAD NAME	OWNERSHIP	SURFACE	TWP RGE	PAGE NO	GRID	COMMUNITY MAP
	State Highway 97	State	Paved	6-18	61	A1	-
	State Highway 97	State	Paved	6-17	57	F1	-
	State Highway 97	State	Paved	5-17	56	D1	-
	State Highway 97	State	Paved	4-16	51	E1	-
	State Highway 97	State	Paved	2-16	49	C1	-
	State Highway 97	State	Paved	5-16	52	F5	-
	State St	State	Paved	2-12	12		Lyle
	State St	State	Paved	3-12	12		Lyle
	Station Way	Private	Gravel	5-17	56	B6	-
NE	Stauch Ave	City	Paved	3-10	18		White Salmon (East)
S	Steaphens St	County	Paved	6-20	1		Bickleton
	Steelhead Dr	Private	Gravel	4-14	41	B3	-
	Stegeman Rd	County	Paved	6-20	69	D3	-
	Stegeman Rd	County	Dirt	5-22	75	A2	-
	Stegeman Rd	County	Gravel	6-21	73	A3	-
	Stegeman Rd	County	Gravel	5-21	72	E1	-
	Sterling Bl	Private	Gravel	3-10	19		White Salmon (West)
	Sterling Ct	Private	Gravel	3-10	19		White Salmon (West)
E	Steuben St	State	Paved	3-11	2		Bingen
W	Steuben St	State	Paved	3-11	2		Bingen
	Steve Graves Rd	County	Gravel	4-12	31	A6	-
	Stevie D Dr	Private	Gravel	5-16	52	E4	-
	Stinson Flat	Private	Gravel	5-14	42	A3	-
	Stinson Flat	Private	Gravel	5-13	37	F2	-
	Stirrup Ln	Private	Gravel	4-17	55	D4	-
	Stokes Rd	Private	Gravel	4-12	31	D5	-
	Stoller Rd	County	Paved	6-11	28	A6	-
	Stone Rd	Private	Gravel	3-11	25	B5	-
	Stone Ridge Rd	Private	Gravel	5-16	52	E6	-
	Stonehenge Dr	County	Paved	2-16	49	C1	-
	Stonehenge Dr	County	Paved	3-16	50	D6	-
	Stonehenge Dr	County	Paved	2-16	13		Maryhill
SW	Stratton Rd	County	Dirt	3-10	19		White Salmon (West)
NW	Strawberry Mountain Ln	Private	Gravel	3-10	18		White Salmon (East)
NW	Strawberry Mountain Pl	Private	Gravel	3-10	18		White Salmon (East)
NW	Strawberry Mountain Rd	Private	Gravel	3-10	18		White Salmon (East)
	Strawberry Ridge Rd	Private	Gravel	5-15	47	D4	-
	Stringstreet Rd	County	Gravel	3-16	50	A3	-
	Stringstreet Rd	County	Paved, Grav	3-15	45	F3	-
	Strom Way	Private	Gravel	4-18	59	C6	-
	Strong Rd	County	Gravel, Dirt	5-11	27	A1	-
	Strout Collingwood Rd	Private	Dirt	5-11	27	D1	-
	Struck Rd	County	Gravel	3-13	35	C5	-
	Stuart Rd	Private	Gravel	5-17	56	B4	-
	Sugar Pine Ln	Private	Gravel	5-15	47	D5	-
	Summer Ln	Private	Gravel	3-10	19		White Salmon (West)
	Summershire Ln	Private	Gravel	4-18	59	E2	-
	Summit Creek Rd	Private	Gravel	6-13	38	F4	-
	Summit Creek Rd	Private	Gravel	6-14	43	A3	-
	Sunbow Ln	Private	Dirt	3-13	35	D2	-
	Sundale Dr	Private	Gravel	3-20	66	C4	-
	Sundale Park Rd	County	Paved	3-20	66	C5	-
	Sundale Rd	County	Paved	3-20	66	A3	-
	Sundale Rd	County	Gravel	3-19	62	E3	-

PREFIX	ROAD NAME	OWNERSHIP	SURFACE	TWP RGE	PAGE NO	GRID	COMMUNITY MAP
NW	Sundown Ln	Private	Gravel	3-10	18		White Salmon (East)
	Sunnyside Rd	County	Paved	5-10	23	F1	-
	Sunnyside Rd	County	Paved	5-11	27	A1	-
	Sunnyside Rd	County	Paved	6-10	24	E4	Trout Lake
	Sunnyside Rd	County	Paved	6-11	28	A4	-
	Sunnywoods Ln	Private	Gravel	5-14	42	E5	-
	Sunridge Ave	County, Private	Paved	2-13	6		Dallesport
	Sunridge Dr	Private	Gravel	3-10	19		White Salmon (West)
	Sunrise Ln	Private	Gravel	3-15	45	C2	-
SW	Sunset Cr	Private	Gravel	3-10	19		White Salmon (West)
	Sunset Dr	Private	Gravel	3-12	30	C5	-
	Sunset Dr	Private	Gravel	4-16	51	D4	-
	Sunstone Rd	Private	Gravel	4-17	55	F1	-
	Surface Rd	County	Gravel	6-12	33	C1	-
	Sutherlain Tr	Private	Gravel	5-17	56	D5	-
	Suz Ridge Rd	Private	Gravel	3-13	35	B1	-
	Swift Farm Rd	Private	Gravel	5-14	42	F6	-
	T And L Estates Rd	Private	Gravel	5-16	52	C5	-
	T Bone Ln	Private	Gravel	5-20	68	A1	-
	Tacoma Ave	County	Paved	3-12	12		Lyle
	Tacoma St	County	Paved	2-12	12		Lyle
	Takahashi Rd	Private	Gravel	2-16	49	C1	-
	Tall Fir Rd	Private	Dirt	5-13	37	E6	-
	Tamarack	Private	Gravel	5-16	52	B6	-
	Tamarack Ln	Private	Gravel	3-12	30	D1	-
	Tan Oak	Private	Gravel	5-16	52	A5	-
	Tanzanite Dr	Private	Gravel	5-16	52	F6	-
	Tanzanite Dr	Private	Gravel	5-17	56	A6	-
	Taryn Ct	Private	Gravel	4-10	22	F6	-
	Tawasentha Dr	Private	Gravel	3-11	25	A2	-
S	Taylor St	County	Paved	6-20	1		Bickleton
	Taylor Way	Private	Gravel	3-11	2		Bingen
	Teachers Alley	County	Paved	4-13	11		Klickitat
	Teal Dr	Private	Gravel	5-16	52	B6	-
	Teal Dr	Private	Gravel	4-16	51	A1	-
	Ted Nelson Way	Private	Gravel	4-13	36	B6	-
	Teel Rd	Private	Gravel	4-10	22	F6	-
	Tegan Ln	Private	Gravel	5-14	42	E5	-
	Thanksgiving Ln	Private	Gravel	3-13	35	A6	-
	The Dalles Dam	US	Paved	2-13	34	E6	-
	The Knoll	Private	Gravel	3-10	21	E2	-
	The Pell Rd	Private	Gravel	4-16	51	B6	-
	Thicket Ridge Rd	Private	Gravel	5-14	42	E5	-
E	Third St	City	Paved	4-16	8		Goldendale (North)
	Thompson Ave	County	Paved	3-15	4		Centerville
	Thompson Rd	County	Gravel	5-15	47	A4	-
	Thompson Rd	County	Gravel	5-14	42	F4	-
	Thompson Trail	Private	Dirt	5-17	56	B4	-
SW	Thornton Dr	County	Paved	3-10	19		White Salmon (West)
	Three Creeks Rd	Private	Gravel	5-17	56	B4	-
	Three Spurs Loop	Private	Gravel	4-17	55	D4	-
	Thunderbird Rd	Private	Gravel	4-10	22	E1	-
	Tidyman Rd	County	Paved	2-13	34	D5	-
	Tidyman Rd	County	Paved	2-13	6		Dallesport

PREFIX	ROAD NAME	OWNERSHIP	SURFACE	TWP RGE	PAGE NO	GRID	COMMUNITY MAP
NE	Tillotson Dr	Private	Gravel	3-10	18		White Salmon (East)
	Timber Dr	Private	Gravel	5-16	52	C4	-
	Timber Jack Rd	Private	Gravel	6-20	69	B3	-
	Timber Ln	Private	Gravel	6-19	65	F3	-
	Timber Rd	Private	Gravel	6-19	65	E5	-
W	Timber Valley Rd	Private	Gravel	4-12	31	D2	-
E	Timber Valley Rd	Private	Gravel	4-12	31	E2	-
	Timmer Ln	Private	Gravel	5-17	56	D1	-
	Titan Dr	Private	Gravel	3-12	30	B1	-
	Toad Rd	Private	Gravel	5-17	56	B5	-
	Toda Ln	Private	Gravel	2-13	6		Dallesport
NE	Tohomish St	City	Paved	3-10	18		White Salmon (East)
	Tolbert Rd	Private	Gravel	4-10	22	F3	-
	Tom Miller Rd	County	Paved, Grav	4-16	51	A3	-
	Tom Miller Rd	County	Paved, Grav	4-16	9		Goldendale (South)
	Tomahawk Rd	Private	Gravel	4-11	26	A6	-
	Too Long Ln	Private	Gravel	4-16	51	C1	-
	Torin Rd	Private	Gravel	5-10	23	F1	-
	Toscana Rd	Private	Gravel	5-14	42	F6	-
	Towal Rd	County	Paved	3-17	54	F2	-
	Townsend Rd	Private	Gravel	3-13	35	D5	-
	Trail Rd	Private	Gravel	4-12	31	D3	-
	Trailer Ct	Private	Paved	3-10	18		White Salmon (East)
	Trailer Park	Private	Paved	3-10	18		White Salmon (East)
	Trailor Court Driveway	City	Paved	4-16	8		Goldendale (North)
	Trevor Rd	Private	Gravel	4-17	55	D2	-
	Trillium Ln	Private	Gravel	3-11	25	C4	-
	Troh Ln	County	Paved	6-12	33	E3	-
	Trout Lake Cemetery Rd	County	Gravel	6-11	28	A4	-
	Trout Lake Creek Rd	County	Paved	6-10	24	A1	Trout Lake
	Trout Lake Farms	Private	Gravel	6-10	24	F4	Trout Lake
	Trout Lake Hwy	County	Paved	6-11	28	B5	-
	Trout Lake Hwy	County	Paved	6-12	33	B3	-
	Trout Lake Laurel Rd	County	Dirt	6-11	28	C6	-
	Trout Lake Laurel Rd	County	Gravel, Dirt	5-11	27	D1	-
	Trout Lake Park Rd	County	Paved	6-10	16		Trout Lake
	Trowbridge Rd	Private	Gravel	5-17	56	C4	-
	Tsubota Rd	Private	Gravel	2-16	49	C1	-
	Tsubota Rd	Private	Gravel	2-16	13		Maryhill
	Tucker Hill Rd	Private	Gravel	5-15	47	E5	-
	Tunnel Rd	County	Paved	3-11	25	C3	-
	Turk Rd	Private	Gravel	4-10	22	F4	-
	Turkey Ln	Private	Gravel	4-13	36	B6	-
	Turkey Ranch Rd	County, Private	Gravel	5-15	47	D4	-
	Turkey Run Rd	Private	Gravel	5-14	42	F4	-
N	Tuscarora Rd	Private	Paved	3-10	18		White Salmon (East)
	Twiggs Ln	Private	Dirt	5-17	56	D6	-
	Twin Creeks Tr	Private	Gravel	5-15	47	C4	-
	Twin Peeks Rd	Private	Gravel	3-11	25	C1	-
	Two Mountain Views Rd	Private	Gravel	5-14	42	F6	-
	Tyler Ct	Private	Gravel	5-16	52	D4	-
	Tyler Rd	County	Gravel	5-16	52	D4	-
	Uecker Rd	County	Gravel	3-15	45	A4	-
	Uecker Rd	County	Gravel	3-14	40	F5	-

PREFIX	ROAD NAME	OWNERSHIP	SURFACE	TWP RGE	PAGE NO	GRID	COMMUNITY MAP
	Upper Mcbride Rd	Private	Gravel	3-11	25	D6	-
	Upper Monument Rd	County	Dirt	6-15	48	E4	-
SE	Upper Wyers Dr	Private	Paved	3-10	18		White Salmon (East)
	Valley Rd	County	Paved	6-10	24	E4	Trout Lake
	Valley View Rd	Private	Gravel	4-11	26	A3	-
	Van Hoy Rd	County	Gravel	4-16	51	A6	-
	Van Hoy Rd	County	Gravel	3-15	45	F1	-
	Van Hoy Rd	County	Gravel	3-16	50	A1	-
	Van Nostern Rd	County	Dirt	5-20	68	C5	-
	Vera Dr	County	Paved	2-13	6		Dallesport
	Via Casa	Private	Gravel	3-10	19		White Salmon (West)
	Via Sierra Vista	Private	Gravel	3-13	35	C4	-
	Victor Ln	Private	Gravel	5-15	47	A4	-
	Viewpoint Rd	Private	Dirt	6-13	38	E3	-
	Vine St	City	Paved	3-11	2		Bingen
NE	Vine St	City	Paved	3-10	18		White Salmon (East)
	Vineyard Rd	County	Paved	2-13	6		Dallesport
	Vineyard View Dr	Private	Gravel	5-22	75	E5	-
	Vista Dr	Private	Gravel	3-12	30	D1	-
	Vista Dr	Private	Gravel	4-17	55	F4	-
	Vista Ridge Rd	Private	Gravel	4-11	26	A6	-
	Vivian Ln	County	Paved	4-10	22	F6	-
	Vivian Ln	County	Paved	4-10	10		Husum
	Vogt Way	Private	Gravel	4-16	51	E2	-
	Vosberg Ln	Private	Gravel	5-17	56	B6	-
	Vunk Ave	County	Paved	3-15	4		Centerville
	Wade Austin Rd	Private	Gravel	6-12	33	D2	-
	Wagon Rut Rd	Private	Dirt	5-18	60	C6	-
	Wahkiacus Heights Rd	County	Gravel, Dirt	5-12	32	E3	-
	Wahkiacus Heights Rd	County	Paved	4-14	41	A2	-
	Wahkiacus Heights Rd	County	Gravel, Dirt	5-13	37	A3	-
	Wahkiacus Heights Rd	County	Paved	4-13	36	F1	-
	Wahkiacus Park Rd	County	Gravel	4-14	41	A4	-
	Walker Rd	County	Gravel	3-11	25	D1	-
	Wall St	County	Paved	4-10	22	F6	-
	Wallace Dr	Private	Paved	3-10	21	D1	-
	Wallace Ln	Private	Gravel	3-10	21	E1	-
	Wallace Rd	Private	Gravel	3-10	21	E1	-
	Walnut St	City	Paved	3-11	2		Bingen
	Walnut Willow Dr	Private	Gravel	4-10	22	F4	-
	Wanbli Dr	Private	Gravel	5-15	47	A4	-
	Wanna B A Ranch Rd	Private	Dirt	5-18	60	B6	-
	Wapiti Wy	Private	Gravel	6-10	24	E5	Trout Lake
	Ward Rd	Private	Gravel	5-10	23	F2	-
	Ward Rd	County	Gravel	4-20	67	A1	-
	Warner Ln	Private	Paved, Grav	3-11	25	B6	-
	Warner Rd	County	Dirt	5-23	78	B2	-
	Warner Rd	County	Paved	6-10	24	F6	Trout Lake
	Warner Rd	County	Paved	6-11	28	A6	-
	Warrington Windhill Rd	Private	Gravel	5-17	56	D3	-
	Washburn Ln	Private	Gravel	5-17	56	F5	-
NW	Washington Pl	Private	Gravel	3-10	18		White Salmon (East)
NW	Washington St	City	Paved	3-10	18		White Salmon (East)
N	Washington St	City	Paved	4-16	8		Goldendale (North)

PREFIX	ROAD NAME	OWNERSHIP	SURFACE	TWP RGE	PAGE NO	GRID	COMMUNITY MAP
S	Washington St	City	Paved	4-16	9		Goldendale (South)
	Washington St	County	Paved, Grav	2-12	12		Lyle
NE	Washington St	City	Paved	3-10	18		White Salmon (East)
NW	Washington St	City	Paved	3-10	18		White Salmon (East)
	Waterside Ln	Private	Gravel	4-10	22	F5	-
SW	Waubish St	City	Paved	3-10	19		White Salmon (West)
NE	Wauna Ave	City	Paved	3-10	18		White Salmon (East)
	Wayward Wind Rd	Private	Gravel	4-16	51	B6	-
	Weber Dr	Private	Gravel	4-10	22	F2	-
	Weber Dr	Private	Gravel	4-10	3		BZ Corner
	Webster Rd	Private	Gravel	5-15	47	C4	-
NW	Wedrick Dr	Private	Paved	3-10	21	F3	-
	Wellman Ln	Private	Gravel	5-16	52	C5	-
	Weona Rd	Private	Gravel	5-16	52	C6	-
	Wes Way	Private	Gravel	5-14	42	D2	-
	Wesley Rd	County	Gravel	3-19	62	A2	-
	Westside Rd	Private	Gravel	6-10	24	F5	Trout Lake
	Westview Rd	Private	Gravel	3-10	19		White Salmon (West)
	Westwind Way	Private	Gravel	4-16	51	B1	-
SW	Westwinds Rd	Private	Paved	3-10	19		White Salmon (West)
	Wheatland Dr	Private	Gravel	4-18	59	A2	-
	Wheeler Ave	Private	Paved	2-13	34	D6	-
	Wheeler Rd	Private	Gravel	4-13	36	B6	-
	Whispering Pines	Private	Gravel	5-14	42	F6	-
	White Creek A	Private	Gravel	4-19	63	D4	-
	White Creek B	Private	Gravel	4-19	63	F3	-
	White Creek C	Private	Gravel	4-19	63	F3	-
	White Creek D	Private	Gravel	4-19	63	F4	-
	White Creek E	Private	Gravel	4-20	67	A3	-
	White Creek F	Private	Gravel	4-20	67	A4	-
	White Creek G	Private	Gravel	4-20	67	B3	-
	White Creek H	Private	Gravel	4-20	67	A4	-
	White Creek I	Private	Gravel	4-20	67	B2	-
	White Creek J	Private	Gravel	4-20	67	C4	-
	White Creek K	Private	Gravel	4-20	67	C4	-
	White Creek L	Private	Gravel	4-20	67	C4	-
	White Creek M	Private	Gravel	4-19	63	D4	-
	White Fir	Private	Gravel	5-16	52	A6	-
	White Oak	Private	Gravel	5-16	52	A5	-
	White Salmon River Rd	County	Gravel	4-10	22	E5	-
	White Spruce	Private	Gravel	5-16	52	A5	-
	Whites Ranch Rd	Private	Gravel	3-13	35	C2	-
	Whitewater Dr	Private	Gravel	6-10	24	F4	Trout Lake
	Whitmore Rd	County	Dirt	5-21	72	C5	-
	Whitmore Rd	County	Dirt	4-21	71	E1	-
	Whitney Ct	City	Paved	4-16	8		Goldendale (North)
	Whitney Dr	City	Paved	4-16	8		Goldendale (North)
N	Wilbur St	City	Paved	4-16	8		Goldendale (North)
S	Wilbur St	City	Gravel	4-16	9		Goldendale (South)
	Wild Apple	Private	Gravel	5-16	52	B6	-
	Wild Thein Crossing	Private	Gravel	3-12	30	E1	-
	Wildcat Rd	Private	Gravel	5-15	47	C4	-
	Wilderness Loop	Private	Gravel	5-14	42	E5	-
	Wildhorse Ranch Rd	Private	Gravel	5-15	47	F6	-

PREFIX	ROAD NAME	OWNERSHIP	SURFACE	TWP RGE	PAGE NO	GRID	COMMUNITY MAP
	Wildlife Refuge Rd	County, State	Gravel	6-12	33	A5	-
	Wildwind Rd	Private	Gravel	5-23	78	D5	-
	Wilkes Rd	Private	Gravel	3-10	18		White Salmon (East)
	Wilkins Dr	Private	Gravel	3-12	30	C5	-
	Williams Dr	Private	Gravel	5-13	37	E6	-
	Williams Dr	Private	Gravel	3-10	19		White Salmon (West)
	Williams Rd	Private	Gravel	3-11	25	A2	-
	Williams St	County	Paved	2-13	6		Dallesport
	Williamson Rd	County	Gravel	4-18	59	B5	-
	Willis Rd	County	Dirt	4-17	55	A3	-
	Willow Ln	Private	Gravel	4-10	22	F6	-
	Willow St	City	Paved	3-11	2		Bingen
	Willow St	County	Paved	3-21	17		West Roosevelt
	Wilson Rd	County	Gravel, Dirt	3-15	45	A2	-
	Winchester Rd	Private	Gravel	4-12	31	C2	-
	Wind Ranch Rd	Private	Paved	3-11	25	B5	-
	Windago Ln	Private	Gravel	3-11	25	C4	-
	Windloch Rd	Private	Gravel	4-14	41	F2	-
	Windmill Ln	Private	Paved	2-13	14		Murdock
	Windmill Rd	Private	Gravel	5-22	75	F1	-
	Windmill Rd	Private	Gravel	6-22	76	F6	-
	Windmill Rd	Private	Gravel	6-23	79	A5	-
	Windridge Rd	Private	Gravel	3-13	35	C4	-
	Windsong Ln	Private	Gravel	3-11	25	C4	-
	Winduga Rd	Private	Gravel	5-17	56	D3	-
	Windward Ln	Private	Gravel	4-13	36	F1	-
	Windy Bluff Rd	Private	Gravel	3-11	25	D6	-
	Windy Hills Rd	Private	Gravel	3-15	45	C2	-
	Windy Ridge Rd	Private	Gravel	3-10	19		White Salmon (West)
SW	Winebarger Rd	County	Paved	3-10	19		White Salmon (West)
	Winegartner Rd	Private	Dirt	5-10	23	F4	-
	Wing Rd	County	Paved, Grav	4-16	9		Goldendale (South)
	Wing Rd	County	Gravel	3-16	50	A1	-
	Wing Rd	County	Paved, Grav	4-16	51	A5	-
	Winter Run	Private	Gravel	4-10	22	E1	-
N	Winterstein Rd	County	Gravel	4-15	46	C1	-
E	Winterstein Rd	County	Gravel	4-15	46	D1	-
W	Winterstein Rd	County	Gravel	4-15	46	C1	-
N	Winterstein Rd	County	Gravel	5-15	47	C6	-
NE	Wisconsin St	City	Paved	3-10	18		White Salmon (East)
	Wishram Rd	County	Gravel	2-15	20		Wishram
	Wishram Rd	County	Gravel	2-15	44	B3	-
	Wnuk Rd	County	Gravel	3-11	25	A2	-
	Wnuk Rd	County	Gravel	3-10	21	F2	-
	Wolverine Rd	Private	Gravel	4-10	10		Husum
	Wolverine Rd	Private	Gravel	4-10	22	F6	-
	Wood Rd	County	Paved	6-10	24	E4	Trout Lake
	Wooded Ln	Private	Gravel	4-17	55	A1	-
	Woodland Rd	County	Paved	4-16	51	E1	-
	Woodland Rd	County	Paved	4-17	55	A1	-
	Woodland Rd	County	Paved	5-17	56	B6	-
	Woods Rd	County	Gravel, Dirt	3-15	45	C3	-
	Worthen St	Private	Gravel	2-13	14		Murdock
	Wroe	Private	Gravel	3-10	21	E1	-

PREFIX	ROAD NAME	OWNERSHIP	SURFACE	TWP RGE	PAGE NO	GRID	COMMUNITY MAP
SE	Wyers St	City	Paved	3-10	18		White Salmon (East)
	Yeackel Ln	County	Gravel	3-15	45	E6	-
	Yellow Brick Rd	Private	Gravel	6-10	24	D5	Trout Lake
	Yonder Rd	Private	Gravel	5-14	42	C4	-
	Zelinski Rd	County, Private	Gravel	5-14	42	E6	-
	Zelinski Rd	County	Dirt	4-14	41	F1	-
	Zephyr Rd	Private	Gravel	3-13	35	B5	-

KLICKITAT COUNTY
INDEX MAP

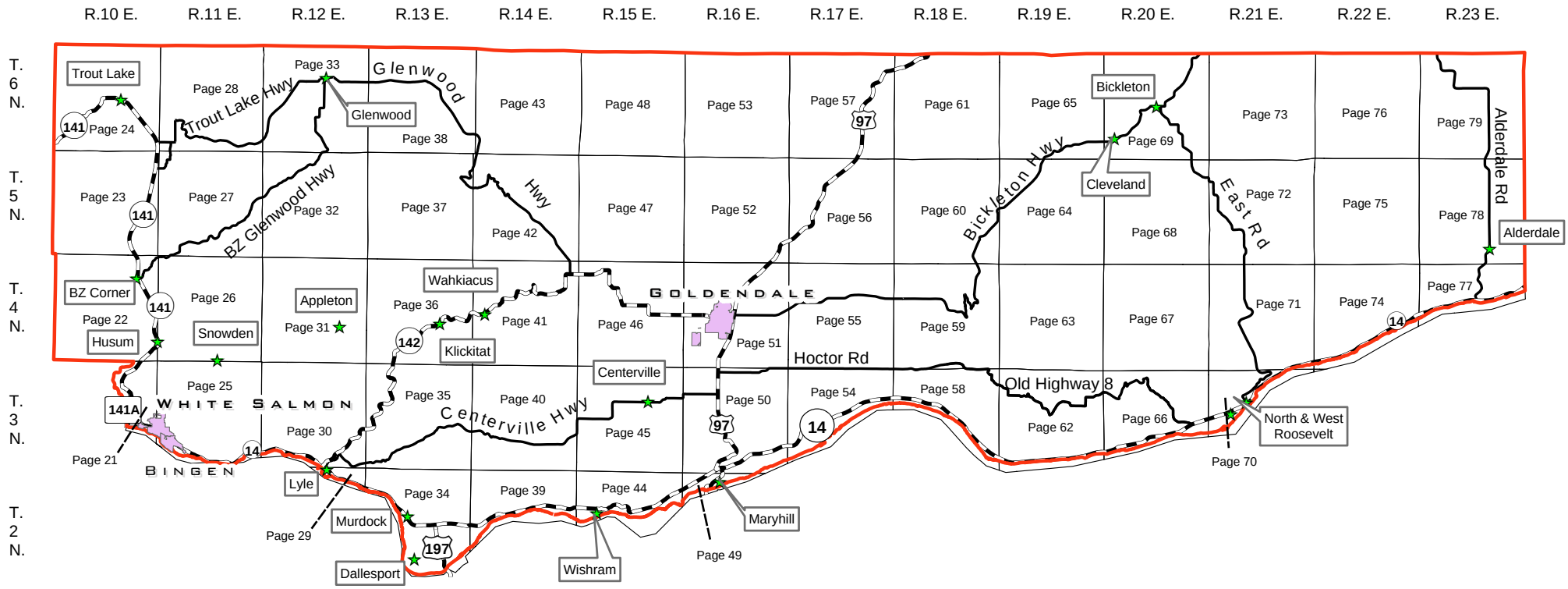

Community	Detail Page	Zip Code
ALDERDALE	78	99350
APPLETON	31	98602
BICKLETON	1	99322
BINGEN	2	98605
BZ CORNER	3	98672
CENTERVILLE	4	98613
CLEVELAND	5	99322
DALLESPORT	6	98617
GLENWOOD	7	98619
GOLDENDALE (North)	8	98620
GOLDENDALE (South)	9	98620
HUSUM	10	98623

Community	Detail Page	Zip Code
KLICKITAT	11	98628
LYLE	12	98635
MARYHILL	13	98620
MURDOCK	14	98617
NORTH ROOSEVELT	15	99356
TROUT LAKE	16	98650
WAHKIACUS	41	98670
WEST ROOSEVELT	17	99356
WHITE SALMON (East)	18	98672
WHITE SALMON (West)	19	98672
WISHRAM	20	98673

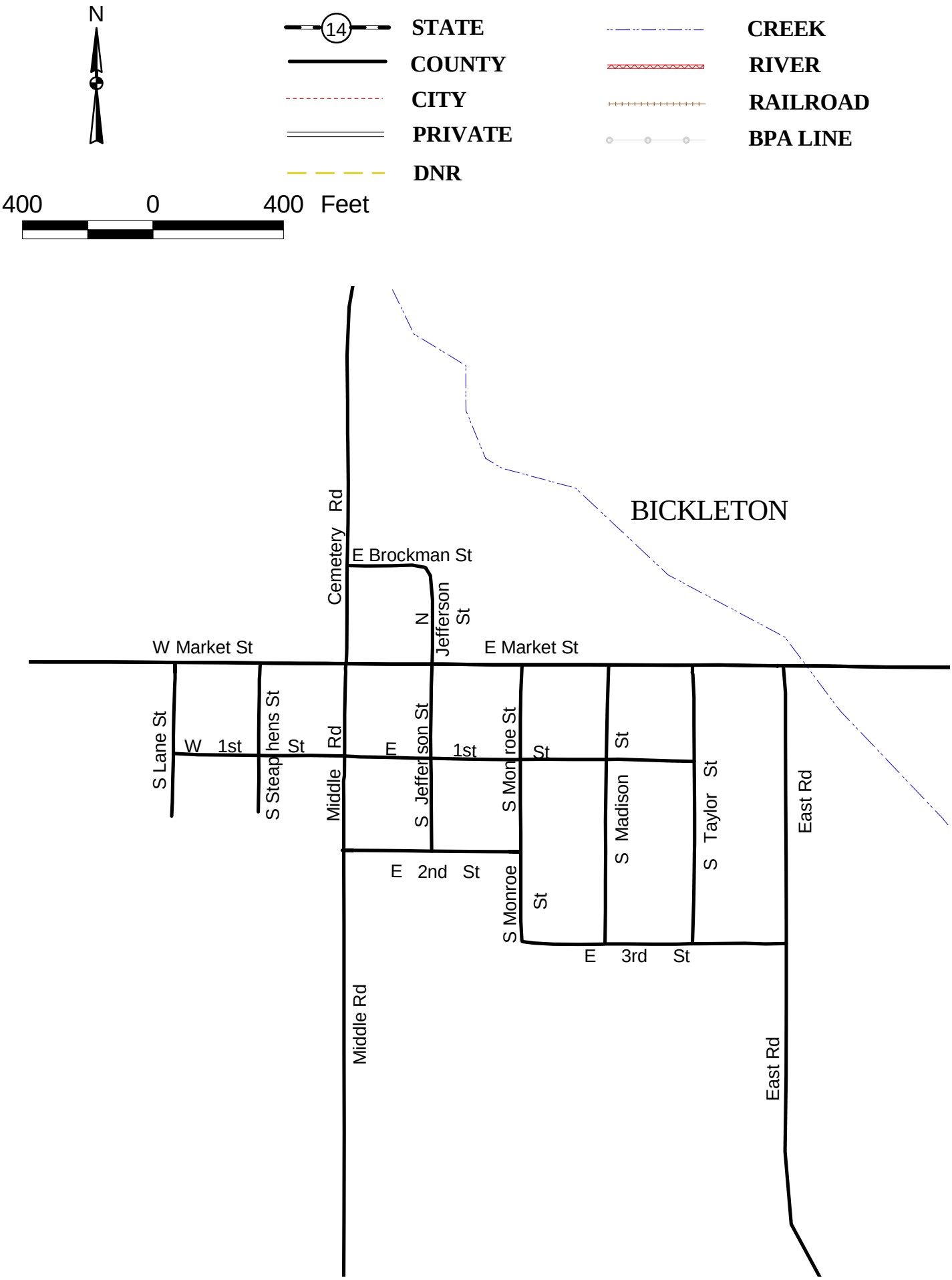
N
14
STATE
COUNTY
CITY
PRIVATE
DNR
CREEK
RIVER
RAILROAD
BPA LINE
400
0
400 Feet
BICKLETON
Cemetery Rd
E Brockman St
N Jefferson St
W Market St
E Market St
S Lane St
W 1st St
S Stephens St
Middle Rd
E 1st St
S Jefferson St
S Monroe St
S Madison St
S Taylor St
East Rd
E 2nd St
S Monroe St
E 3rd St
Middle Rd
East Rd

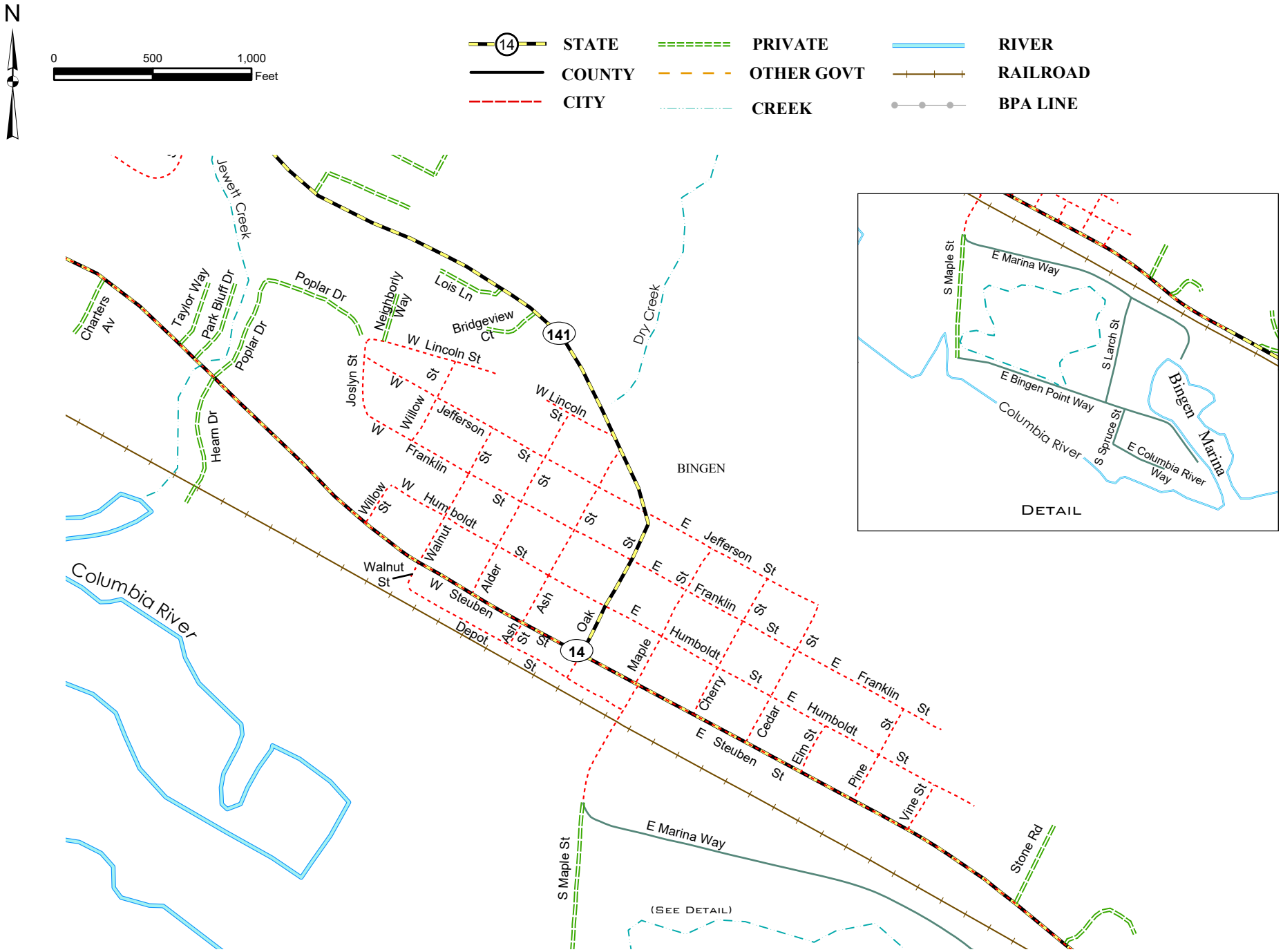
N
0
500
1,000
Feet
STATE
COUNTY
CITY
PRIVATE
OTHER GOVT
CREEK
RIVER
RAILROAD
BPA LINE
BINGEN
Columbia River
Jewell Creek
Dry Creek
Charters Av
Taylor Way
Park Bluff Dr
Poplar Dr
Poplar Dr
Neighborly Way
Lois Ln
Bridgeview Ct
W Lincoln St
W Lincoln St
Joslyn St
W Willow St
W Jefferson St
W Franklin St
W Humboldt St
Willow St
Walnut St
Walnut St
W Steuben St
Depot St
Alder St
Ash St
Ash St
Oak St
Maple St
E Jefferson St
E Franklin St
E Humboldt St
Cherry St
Cedar St
E Franklin St
E Humboldt St
Elm St
E Steuben St
Pine St
Vine St
Stone Rd
Hearn Dr
141
14
E Marina Way
S Maple St
(See Detail)
Detail
S Maple St
E Marina Way
S Larch St
E Bingen Point Way
Columbia River
S Spruce St
E Columbia River Way
Bingen Marina

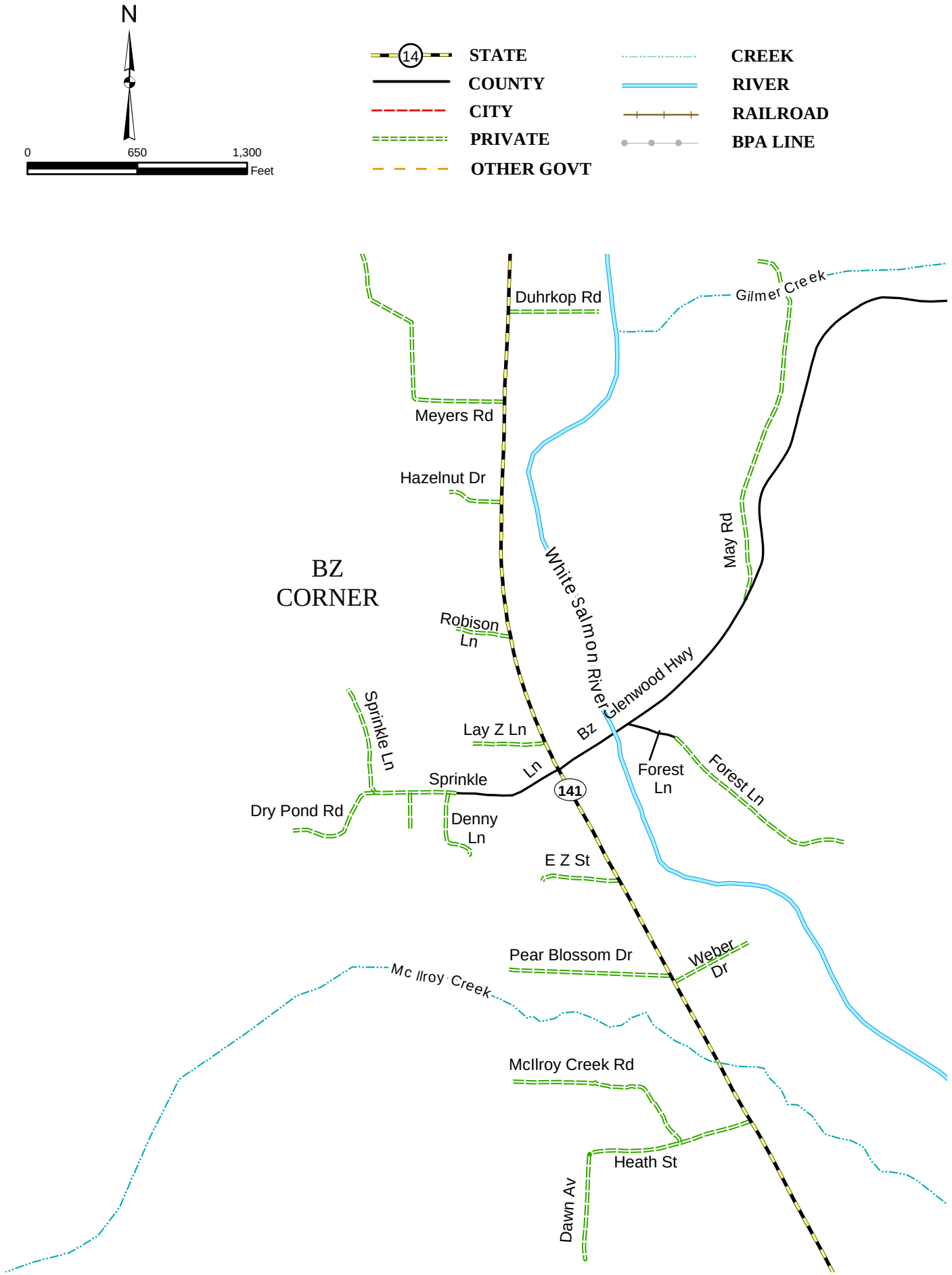
N
0
650
1,300
Feet
14
STATE
COUNTY
CITY
PRIVATE
OTHER GOVT
CREEK
RIVER
RAILROAD
BPA LINE
BZ
CORNER
Duhrkop Rd
Gilmer Creek
Meyers Rd
Hazelnut Dr
May Rd
White Salmon River
Robison
Ln
Glenwood Hwy
Sprinkle Ln
Lay Z Ln
BZ
Ln
Forest
Ln
Forest Ln
Sprinkle
141
Dry Pond Rd
Denny
Ln
E Z St
Pear Blossom Dr
Weber
Dr
Mc Ilroy Creek
McIlroy Creek Rd
Heath St
Dawn Av

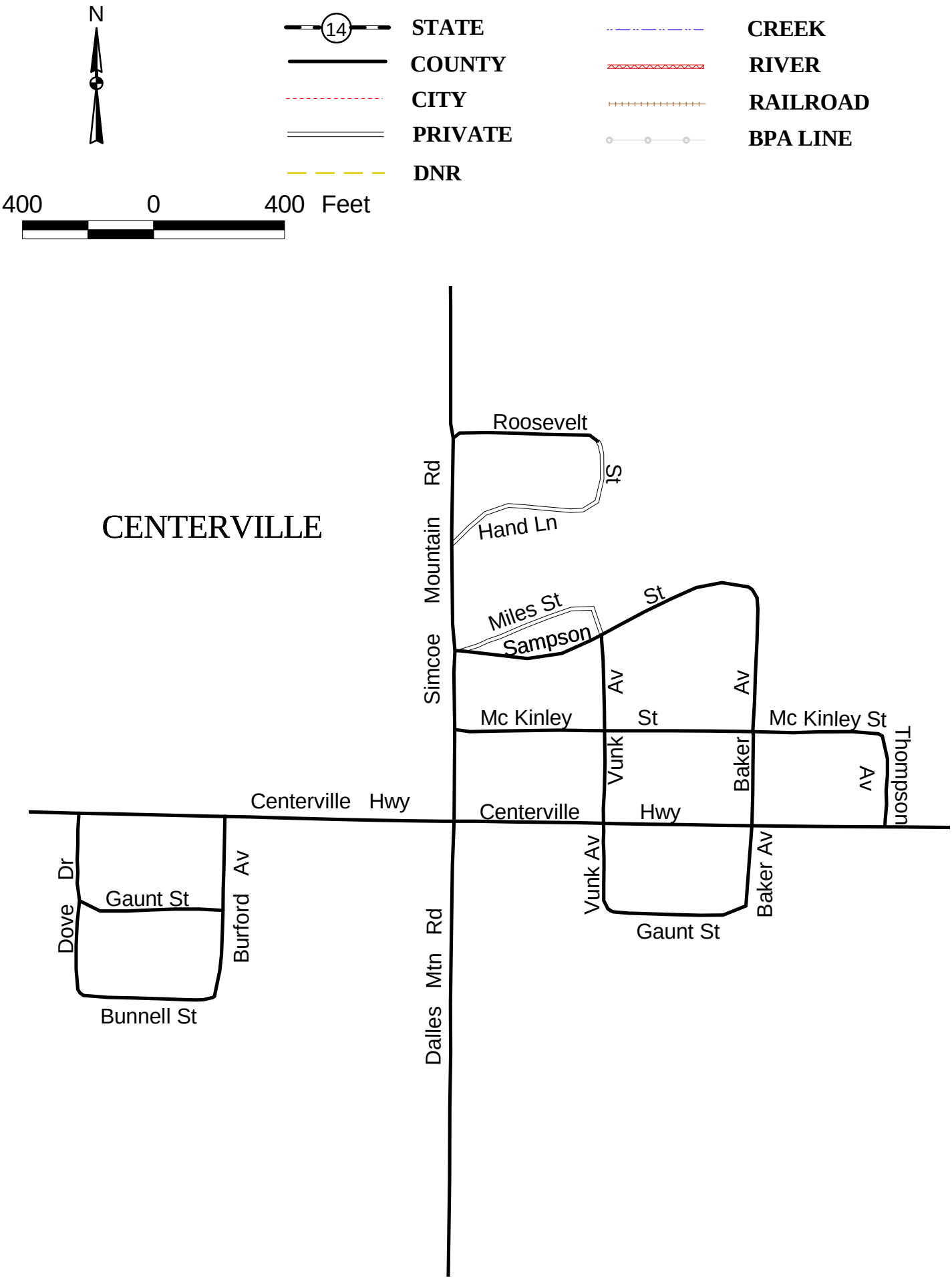
N
14
STATE
COUNTY
CITY
PRIVATE
DNR
CREEK
RIVER
RAILROAD
BPA LINE
400
0
400 Feet
CENTERVILLE
Roosevelt
St
Hand Ln
Mountain
Rd
Miles St
Sampson
St
Simcoe
Av
Av
Mc Kinley
St
Mc Kinley St
Thompson
Av
Vunk
Baker
Centerville Hwy
Centerville
Hwy
Dr
Dove
Gaunt St
Burford
Av
Bunnell St
Vunk Av
Baker Av
Gaunt St
Dalles
Mtn
Rd

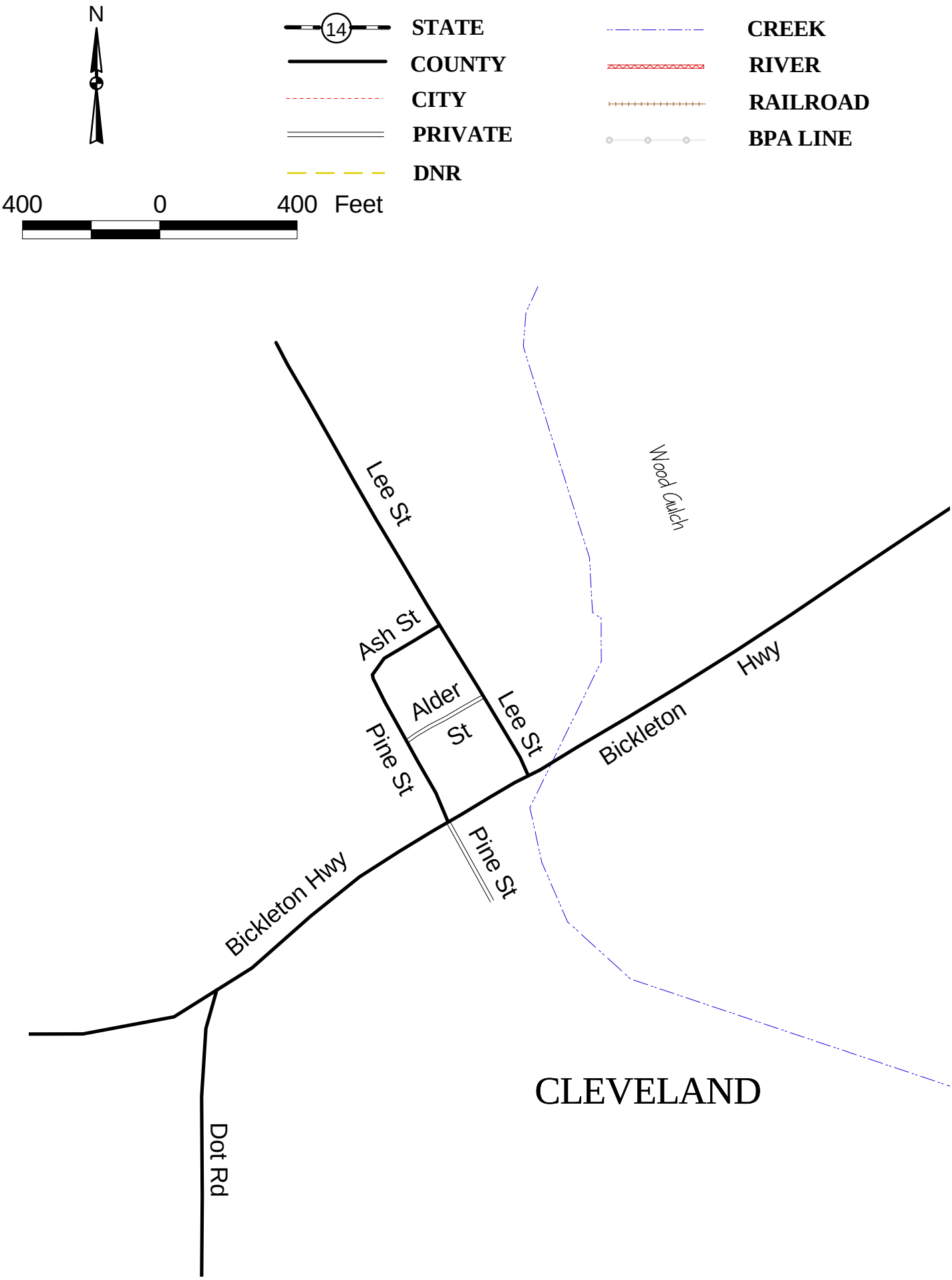
N
14
STATE
COUNTY
CITY
PRIVATE
DNR
CREEK
RIVER
RAILROAD
BPA LINE
400
0
400 Feet
Lee St
Wood Gulch
Ash St
Alder St
Lee St
Pine St
Bickleton Hwy
Bickleton Hwy
Pine St
Dot Rd
CLEVELAND

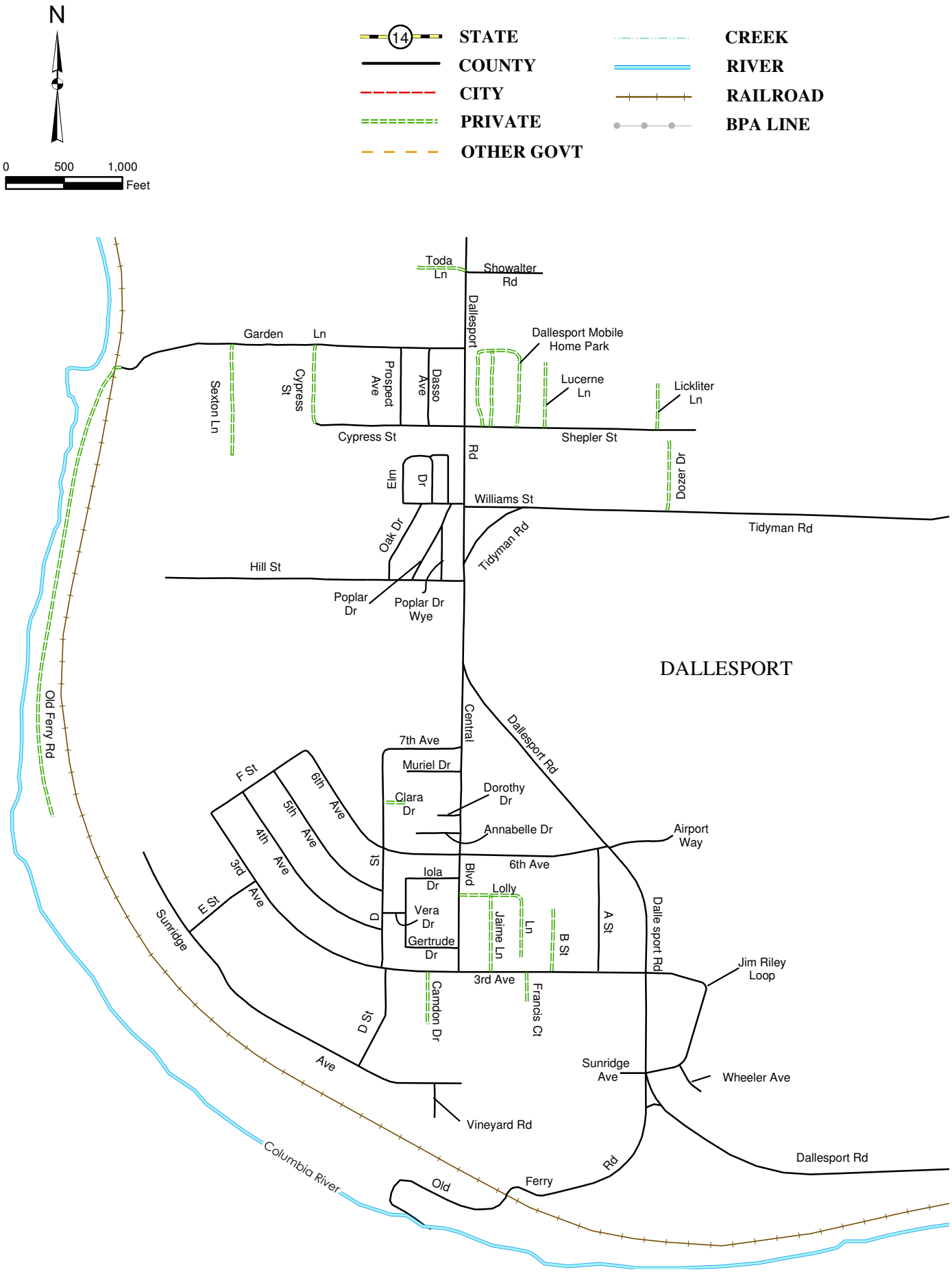
N
0
500
1,000
Feet
STATE
COUNTY
CITY
PRIVATE
OTHER GOVT
CREEK
RIVER
RAILROAD
BPA LINE
DALLESPORT
Toda Ln
Showalter Rd
Dallesport Rd
Garden Ln
Dallesport Mobile Home Park
Lucerne Ln
Lickliter Ln
Sexton Ln
Cypress St
Prospect Ave
Dasso Ave
Cypress St
Shepler St
Elm Dr
Williams St
Dozer Dr
Tidyman Rd
Oak Dr
Hill St
Poplar Dr
Poplar Dr Wye
Old Ferry Rd
Central
7th Ave
Muriel Dr
Dorothy Dr
Clara Dr
Annabelle Dr
Airport Way
E St
6th Ave
5th Ave
4th Ave
3rd Ave
C St
Iola Dr
Vera Dr
Gertrude Dr
Blvd
Lolly
Jaime Ln
Ln
B St
A St
Dalle sport Rd
Jim Riley Loop
Sunridge
D St
Camdon Dr
Francis Ct
Sunridge Ave
Wheeler Ave
Vineyard Rd
Columbia River
Old Ferry Rd

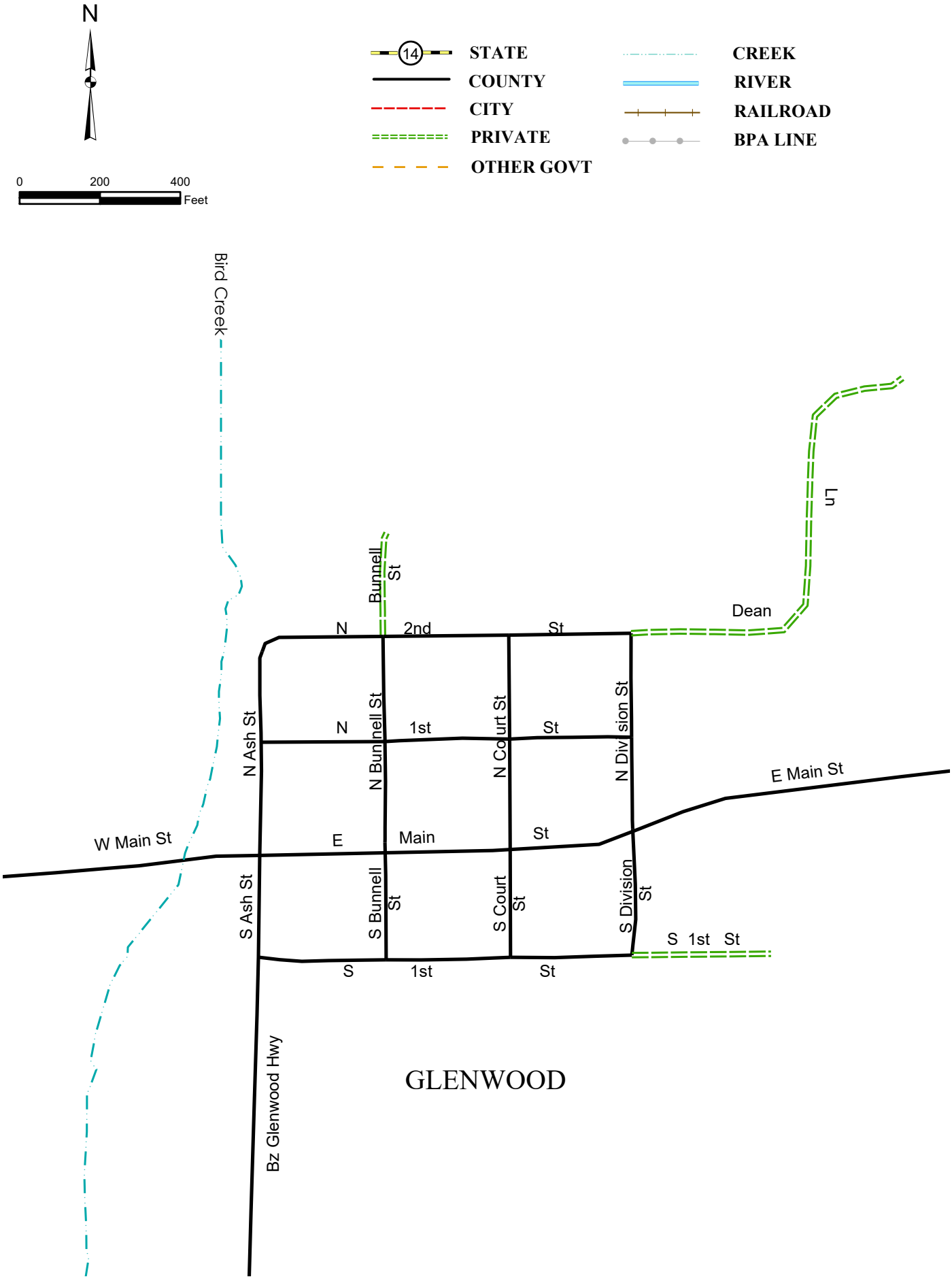
N
0
200
400
Feet
14
STATE
COUNTY
CITY
PRIVATE
OTHER GOVT
CREEK
RIVER
RAILROAD
BPA LINE
Bird Creek
Bunnell St
Dean
Ln
N 2nd St
N 1st St
N Ash St
N Bunnell St
N Court St
N Division St
E Main St
W Main St
E Main St
S Ash St
S Bunnell St
S Court St
S Division St
S 1st St
S 1st St
Bz Glenwood Hwy
GLENWOOD

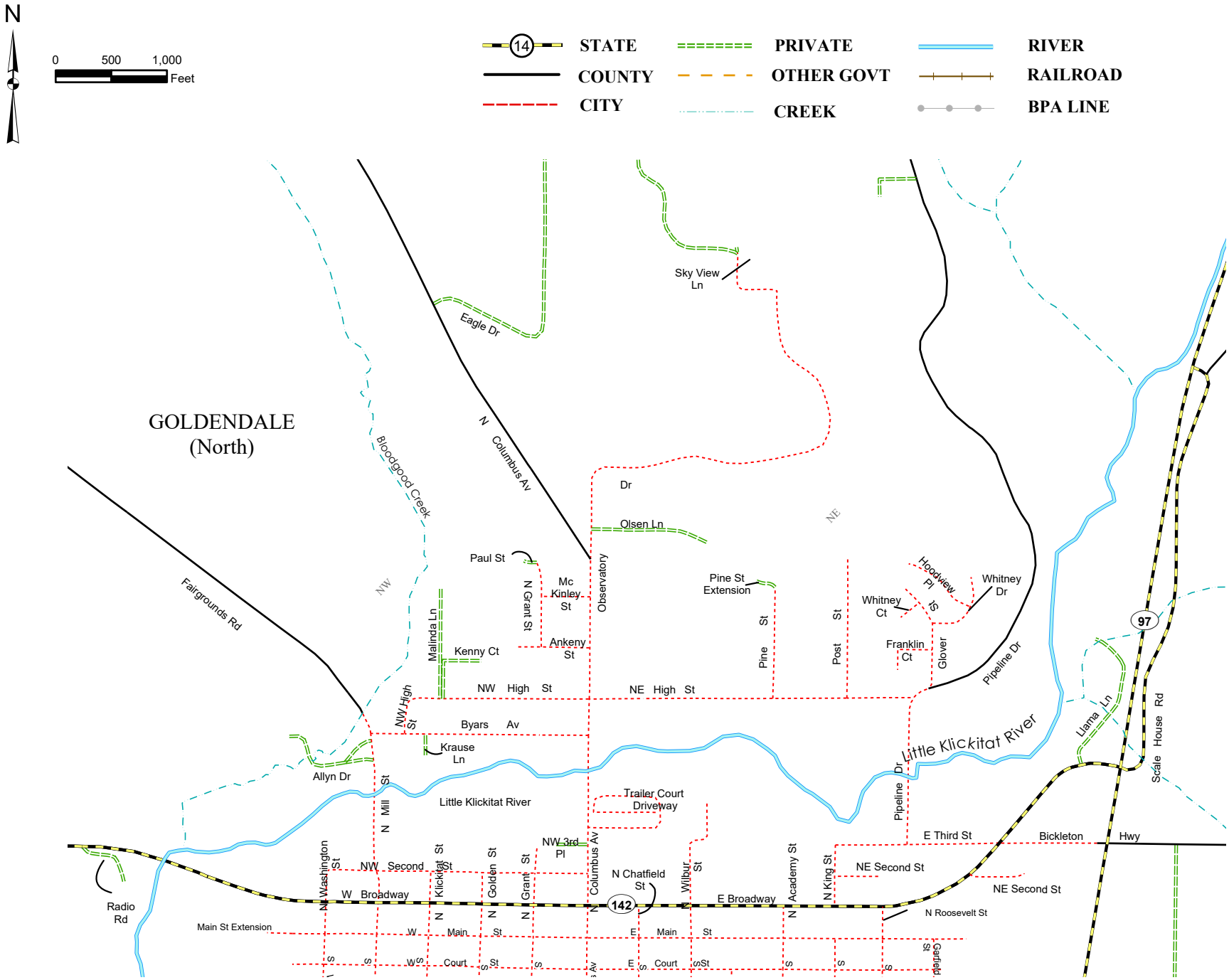
N
0 500 1,000
Feet
STATE
COUNTY
CITY
PRIVATE
OTHER GOVT
CREEK
RIVER
RAILROAD
BPA LINE
GOLDENDALE
(North)
Sky View Ln
Eagle Dr
N Columbus Av
Bloodgood Creek
Fairgrounds Rd
Dr
Olsen Ln
NE
NW
Paul St
Mc Kinley St
N Grant St
Observatory
Pine St Extension
Pine St
Post St
Hoodview Pl
Whitney Dr
Whitney Ct
Franklin Ct
Glover St
Pipeline Dr
Malinda Ln
Kenny Ct
Ankeny St
NW High St
NE High St
NW High St
Byars Av
Krause Ln
Allyn Dr
Little Klickitat River
Little Klickitat River
Trailer Court Driveway
Pipeline Dr
Llama Ln
Scale House Rd
97
E Third St
Bickleton Hwy
NE Second St
NE Second St
N Roosevelt St
N Mill St
NW Second St
NW 3rd Pl
N Washington St
W Broadway
N Klickitat St
N Golden St
N Grant St
N Columbus Av
N Chatfield St
142
N Wilbur St
E Broadway
N Academy St
N King St
Radio Rd
Main St Extension
W Main St
E Main St
W Court St
E Court St
Garfield St

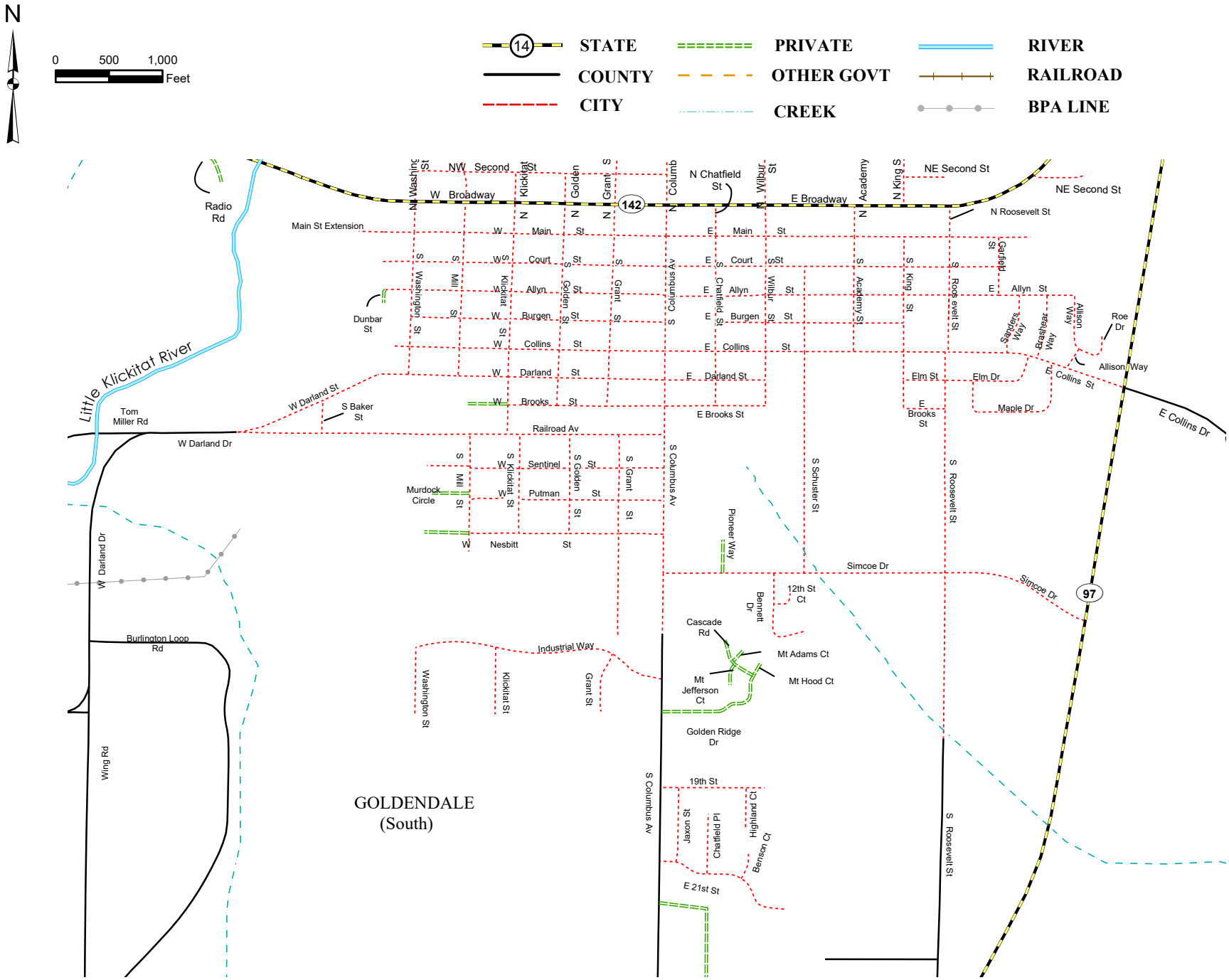
N
0 500 1,000
Feet
STATE
COUNTY
CITY
PRIVATE
OTHER GOVT
CREEK
RIVER
RAILROAD
BPA LINE
Radio Rd
Main St Extension
Dunbar St
Little Klickitat River
Tom Miller Rd
W Darland Dr
W Darland St
S Baker St
Railroad Av
Murdock Circle
Burlington Loop Rd
Wing Rd
GOLDENDALE
(South)
W Broadway
E Broadway
NW Second St
N Chatfield St
NE Second St
N Roosevelt St
Main St
Court St
Allyn St
Burgen St
Collins St
Darland St
Brooks St
E Brooks St
Elm St
Elm Dr
Maple Dr
E Collins St
Allison Way
Roe Dr
E Collins Dr
Sentinel St
Putman St
Nesbitt St
Pioneer Way
Simcoe Dr
12th St Ct
Bennett Dr
Cascade Rd
Mt Adams Ct
Mt Hood Ct
Mt Jefferson Ct
Golden Ridge Dr
Industrial Way
19th St
Jaxon St
Chatfield Pl
Highland Ct
Benson Ct
E 21st St
S Columbus Av
S Schuster St
S Roosevelt St
Washington St
Klickitat St
Grant St
Golden St
Mill St
Sanders Way
Brashear Way
Allison Way
142
97

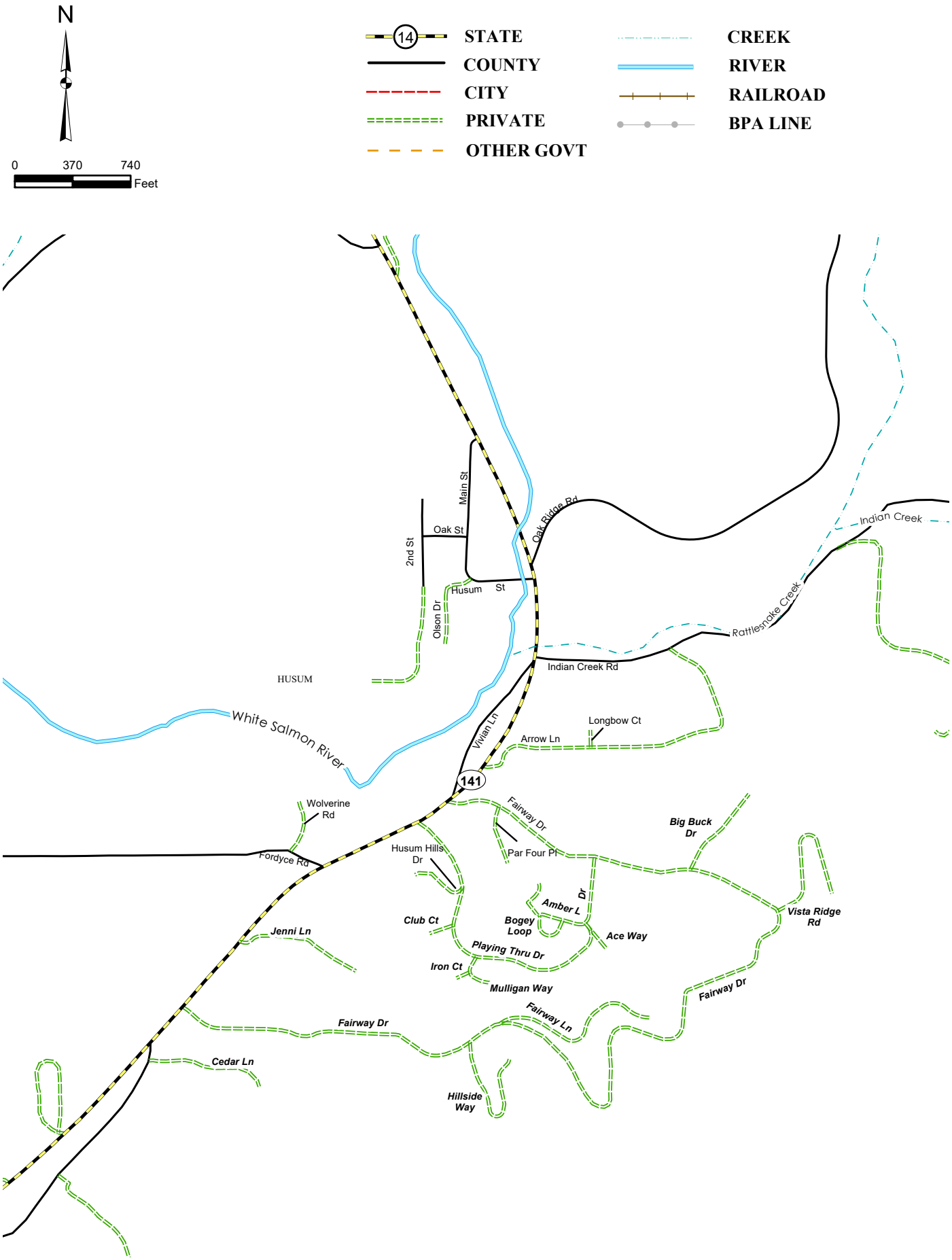
N
0
370
740
Feet
14
STATE
COUNTY
CITY
PRIVATE
OTHER GOVT
CREEK
RIVER
RAILROAD
BPA LINE
Main St
Oak St
2nd St
Oak Ridge Rd
Husum St
Olson Dr
Indian Creek
Rattlesnake Creek
Indian Creek Rd
HUSUM
White Salmon River
Vivian Ln
Longbow Ct
Arrow Ln
141
Wolverine Rd
Fairway Dr
Big Buck Dr
Fordyce Rd
Husum Hills Dr
Par Four Pl
Dr
Amber L
Vista Ridge Rd
Club Ct
Bogey Loop
Ace Way
Jenni Ln
Playing Thru Dr
Iron Ct
Mulligan Way
Fairway Dr
Fairway Ln
Fairway Dr
Cedar Ln
Hillside Way

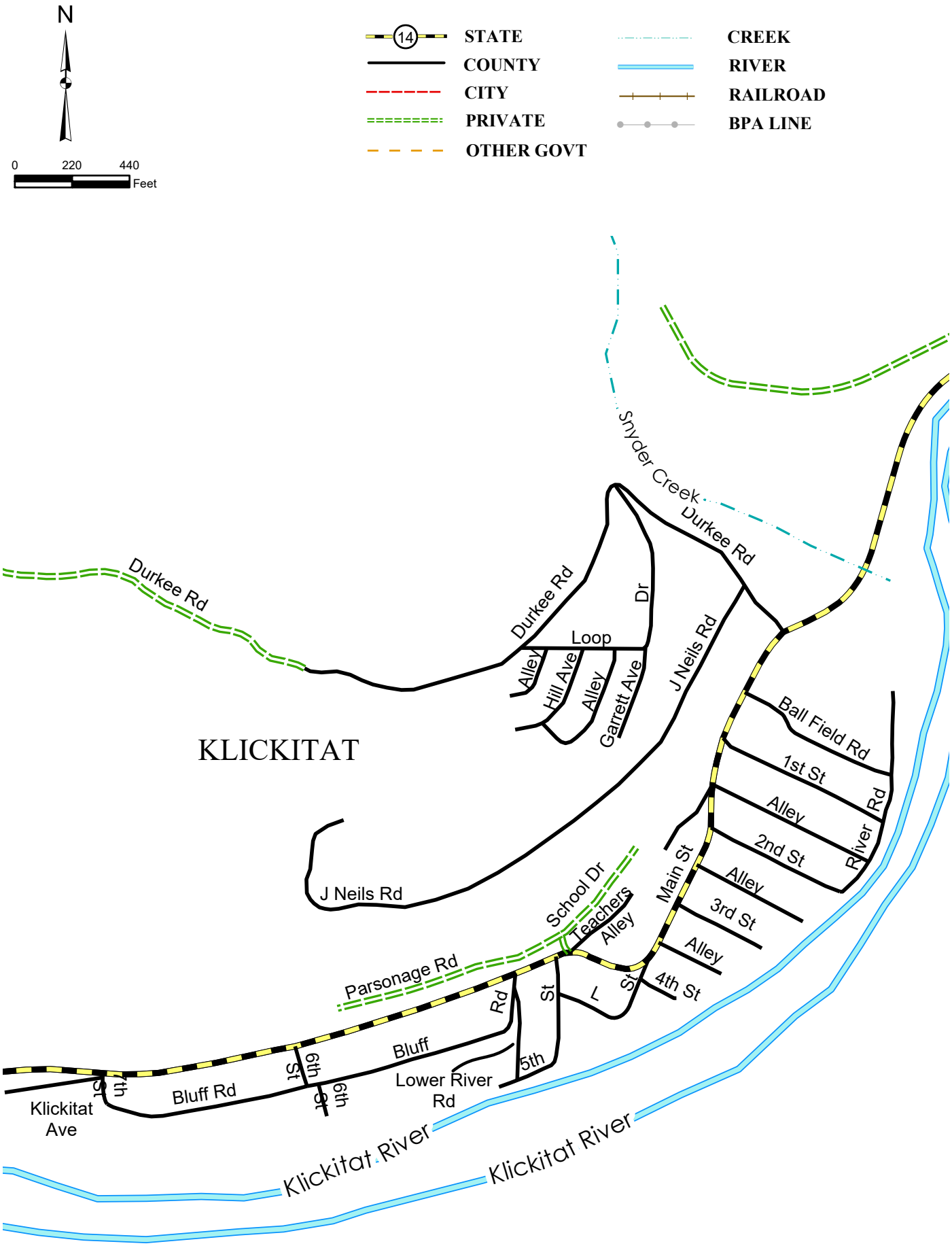
N
0
220
440
Feet
STATE
COUNTY
CITY
PRIVATE
OTHER GOVT
CREEK
RIVER
RAILROAD
BPA LINE
KLICKITAT
Durkee Rd
Durkee Rd
Durkee Rd
Dr
Loop
Alley
Hill Ave
Alley
Garrett Ave
J Neils Rd
J Neils Rd
Snyder Creek
Ball Field Rd
1st St
Alley
2nd St
Alley
3rd St
Alley
4th St
River Rd
Main St
School Dr
Teachers
Alley
Parsonage Rd
St
L
St
Rd
5th
Bluff
Lower River
Rd
6th
St
6th
St
7th
St
Bluff Rd
Klickitat
Ave
Klickitat River
Klickitat River

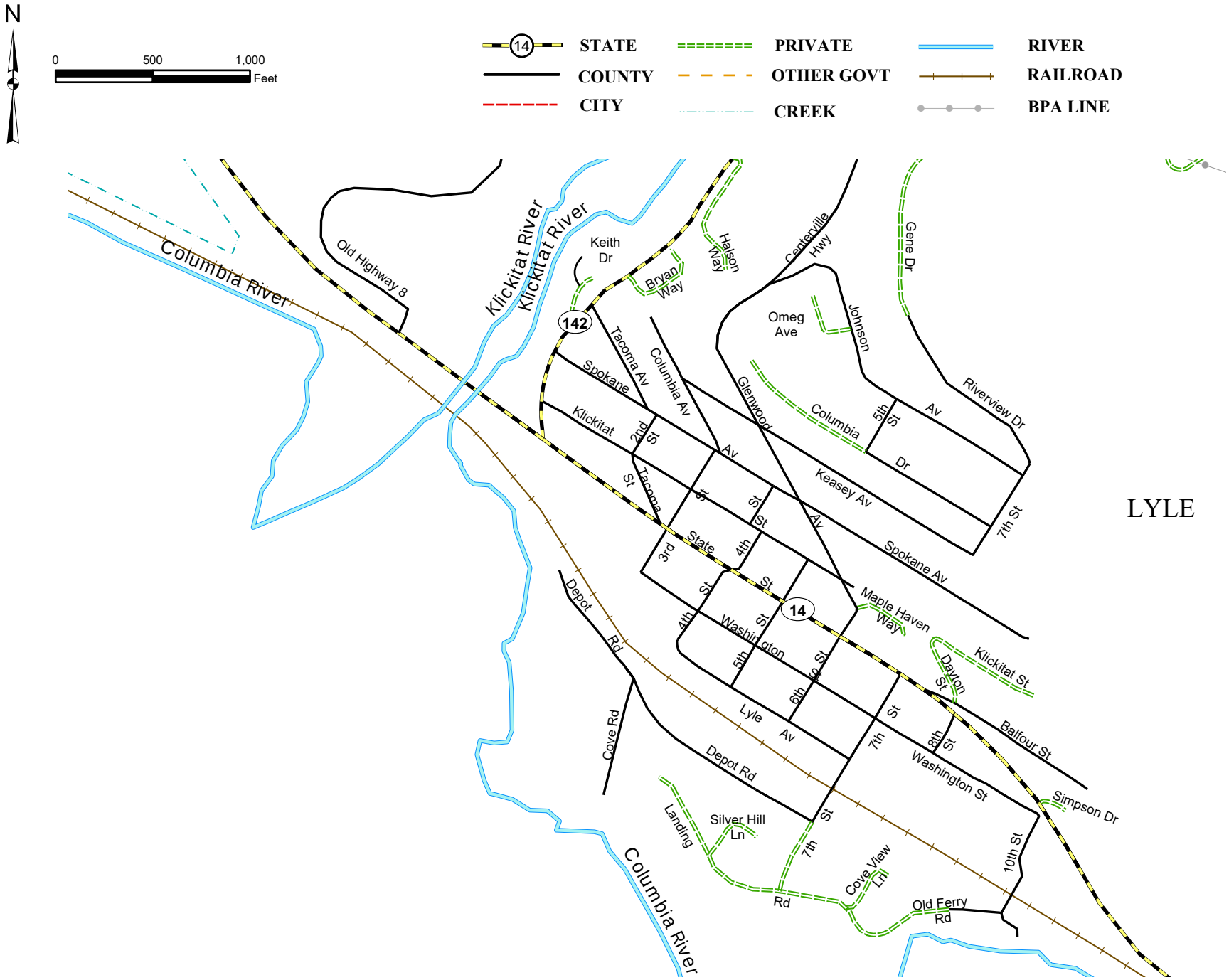
N
0
500
1,000
Feet
STATE
COUNTY
CITY
PRIVATE
OTHER GOVT
CREEK
RIVER
RAILROAD
BPA LINE
LYLE
Columbia River
Old Highway 8
Klickitat River
Klickitat River
Keith Dr
Bryan Way
Halson Way
Centerville Hwy
Gene Dr
Omeg Ave
Johnson
Riverview Dr
142
Tacoma Av
Columbia Av
Spokane
Klickitat
2nd St
Glenwood
Columbia
5th St
Av
Dr
Keasey Av
7th St
Tacoma St
State
3rd St
4th St
Av
Spokane Av
14
Maple Haven Way
Washington
4th St
5th St
6th St
Dayton St
Klickitat St
Balfour St
Lyle Av
7th St
8th St
Washington St
Simpson Dr
Depot Rd
Cove Rd
Depot Rd
Silver Hill Ln
Landing
7th St
Rd
Cove View Ln
Old Ferry Rd
10th St
Columbia River

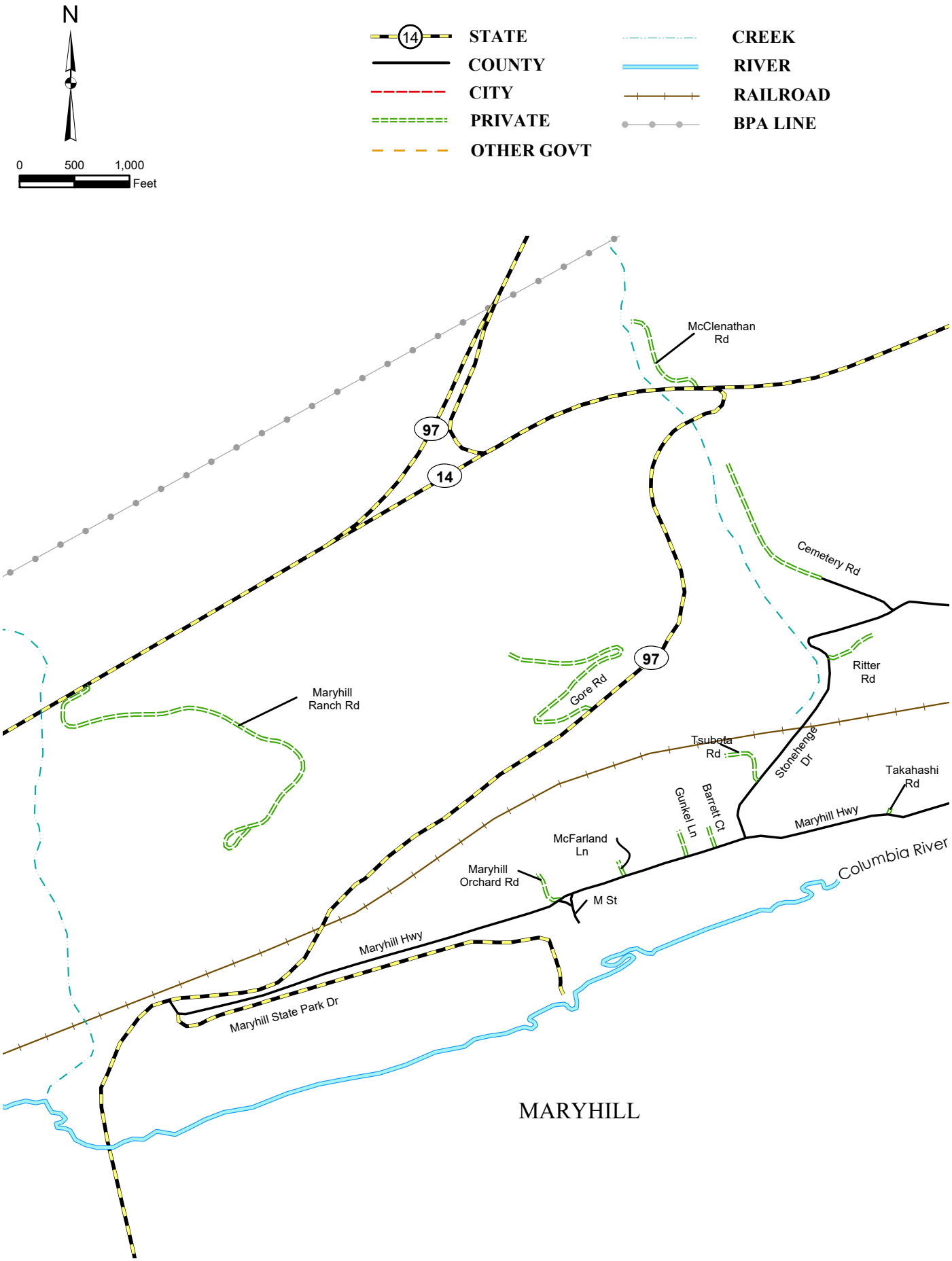
N
0
500
1,000
Feet
STATE
COUNTY
CITY
PRIVATE
OTHER GOVT
CREEK
RIVER
RAILROAD
BPA LINE
McClenathan Rd
97
14
Cemetery Rd
Ritter Rd
Gore Rd
Maryhill Ranch Rd
Tsubota Rd
Stonehenge Dr
Takahashi Rd
Gunkel Ln
Barrett Ct
Maryhill Hwy
McFarland Ln
Maryhill Orchard Rd
M St
Columbia River
Maryhill State Park Dr
MARYHILL

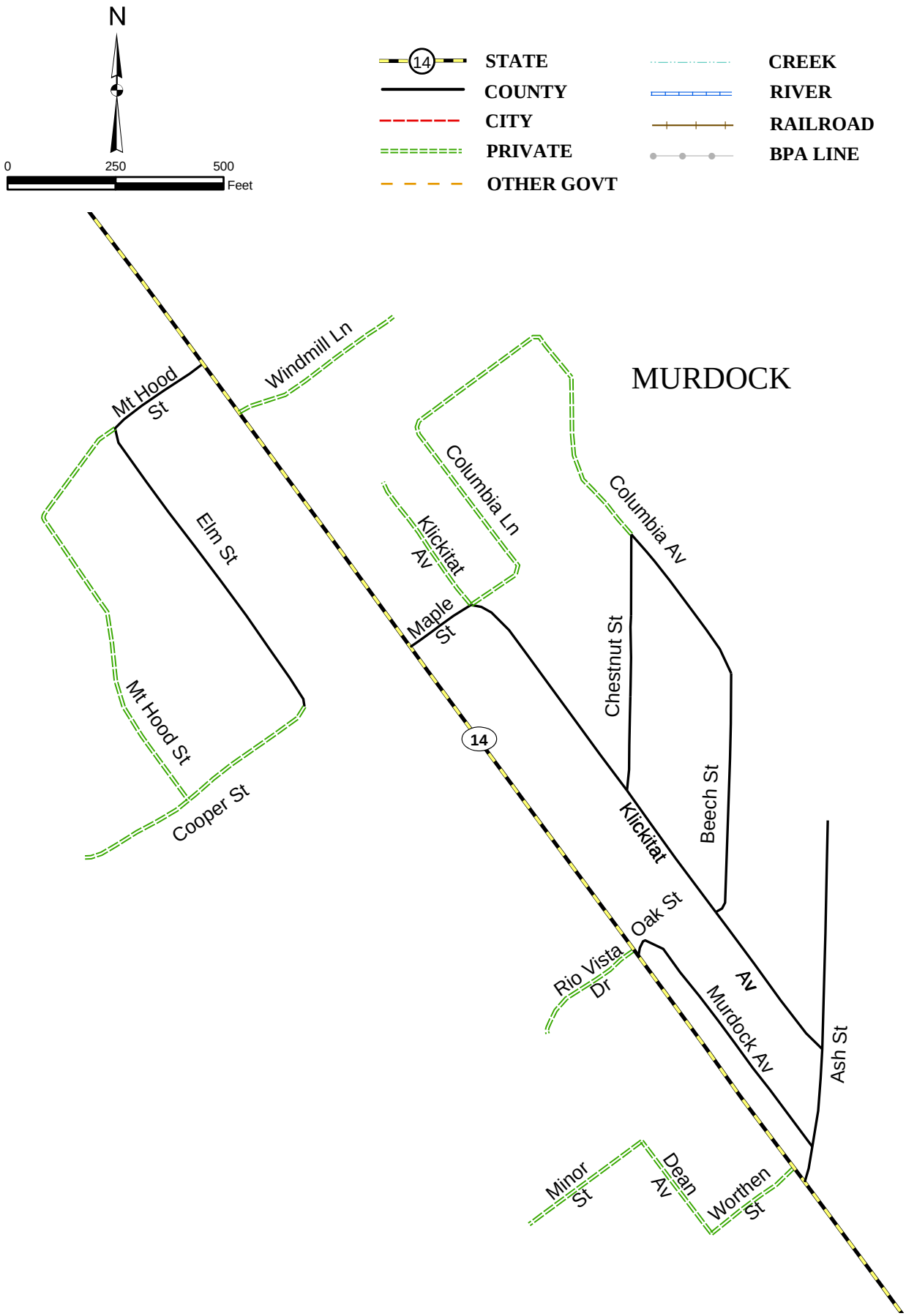
N
0
250
500
Feet
14
STATE
COUNTY
CITY
PRIVATE
OTHER GOVT
CREEK
RIVER
RAILROAD
BPA LINE
MURDOCK
Windmill Ln
Mt Hood St
Elm St
Mt Hood St
Cooper St
Columbia Ln
Klickitat Av
Maple St
Columbia Av
Chestnut St
Beech St
Klickitat
Oak St
Rio Vista Dr
Av
Murdock Av
Ash St
Minor St
Dean Av
Worthen St

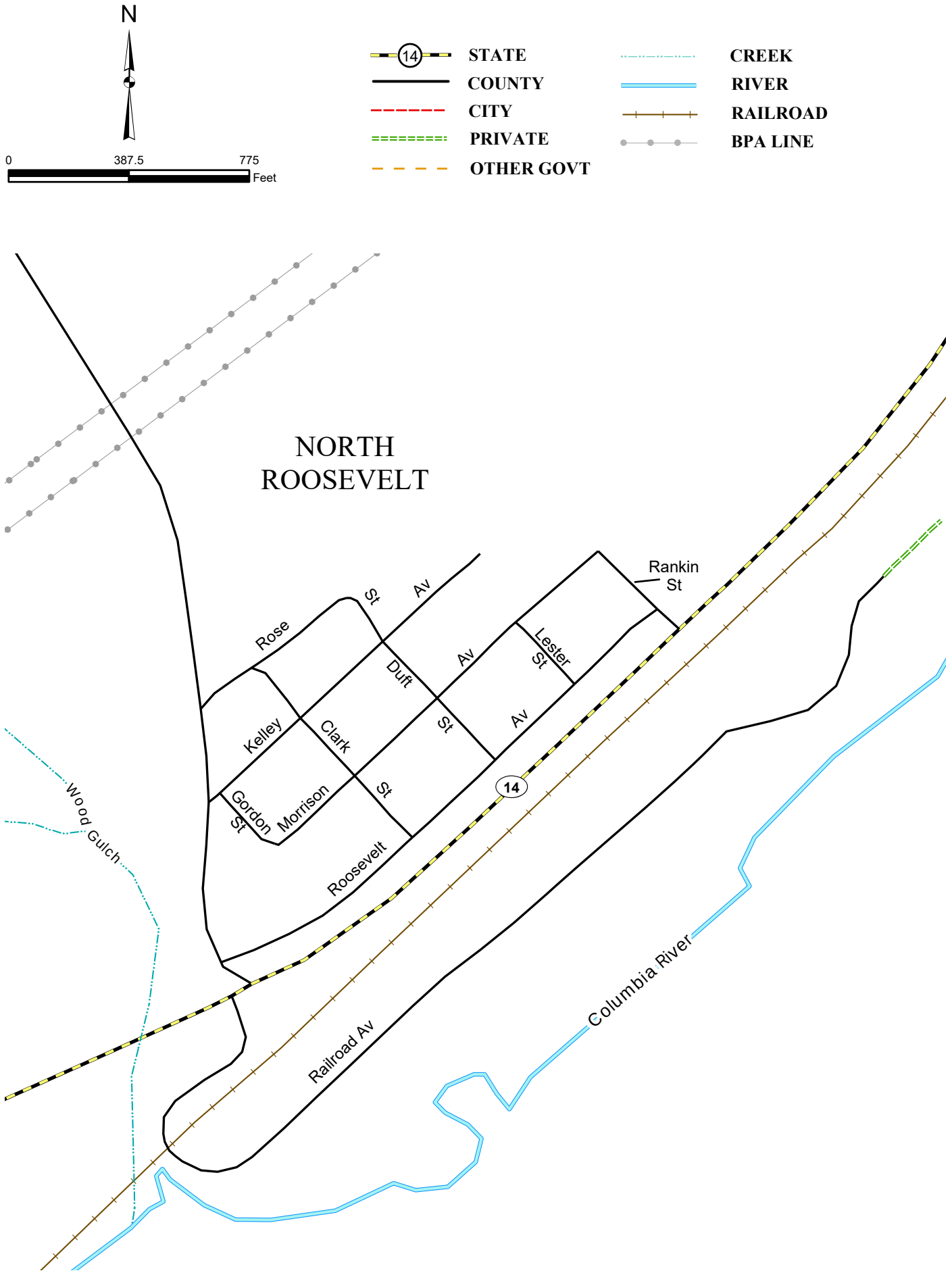
N
0
387.5
775
Feet
STATE
COUNTY
CITY
PRIVATE
OTHER GOVT
CREEK
RIVER
RAILROAD
BPA LINE
NORTH
ROOSEVELT
Rankin
St
Rose
St
Av
Duft
Av
Lester
St
Kelley
Clark
St
Av
Gordon
St
Morrison
St
14
Roosevelt
Wood Gulch
Columbia River
Railroad Av

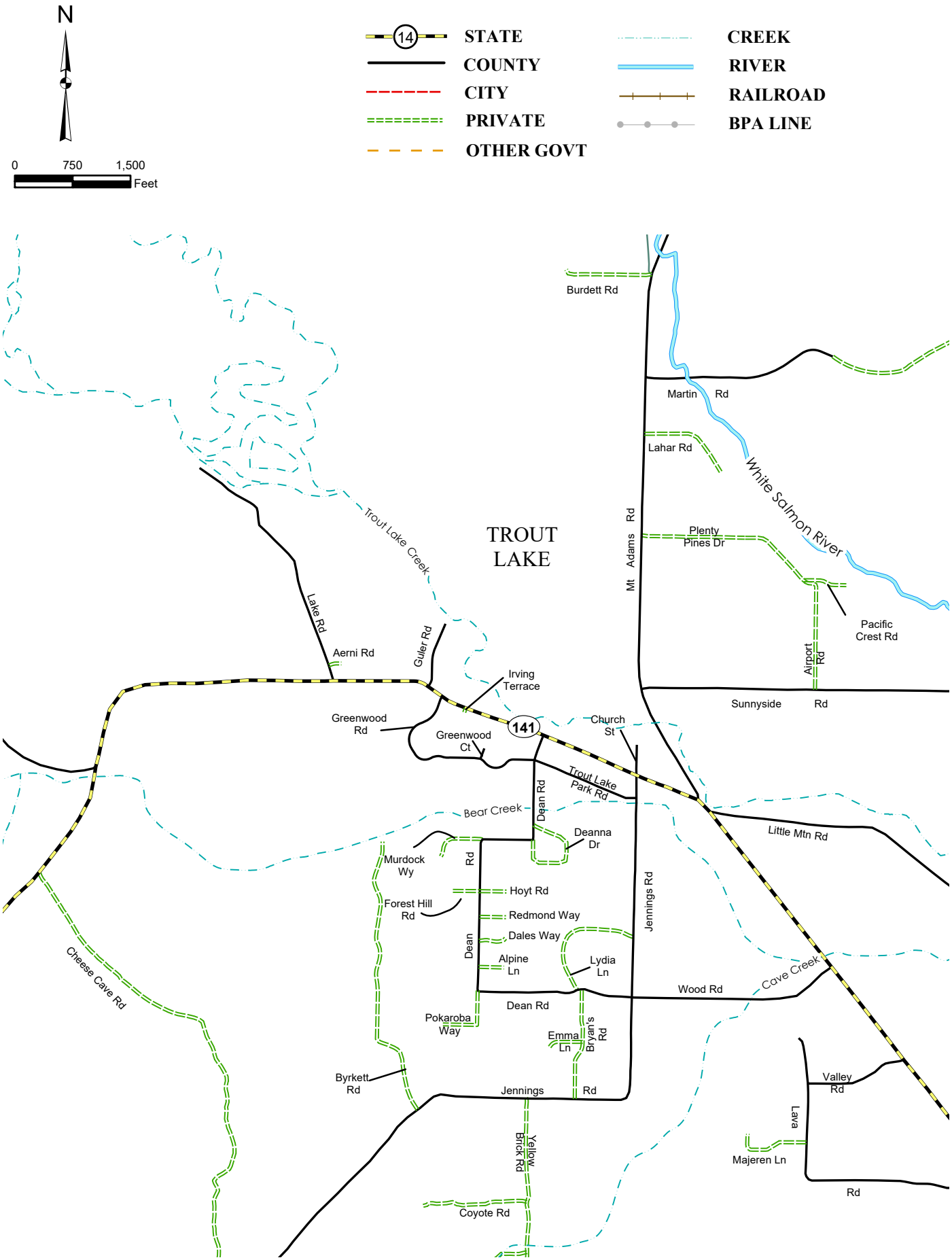
N
0
750
1,500
Feet
STATE
COUNTY
CITY
PRIVATE
OTHER GOVT
CREEK
RIVER
RAILROAD
BPA LINE
TROUT LAKE
Burdett Rd
Martin Rd
Lahar Rd
White Salmon River
Mt Adams Rd
Plenty Pines Dr
Pacific Crest Rd
Airport Rd
Sunnyside Rd
Trout Lake Creek
Lake Rd
Aerni Rd
Guler Rd
Irving Terrace
Greenwood Rd
Greenwood Ct
141
Church St
Trout Lake Park Rd
Bear Creek
Dean Rd
Deanna Dr
Little Mtn Rd
Murdock Wy
Hoyt Rd
Forest Hill Rd
Redmond Way
Dales Way
Jennings Rd
Alpine Ln
Lydia Ln
Cheese Cave Rd
Cave Creek
Wood Rd
Dean Rd
Pokaroba Way
Emma Ln
Bryan's Rd
Byrkett Rd
Jennings Rd
Valley Rd
Lava Rd
Majeren Ln
Yellow Brick Rd
Coyote Rd

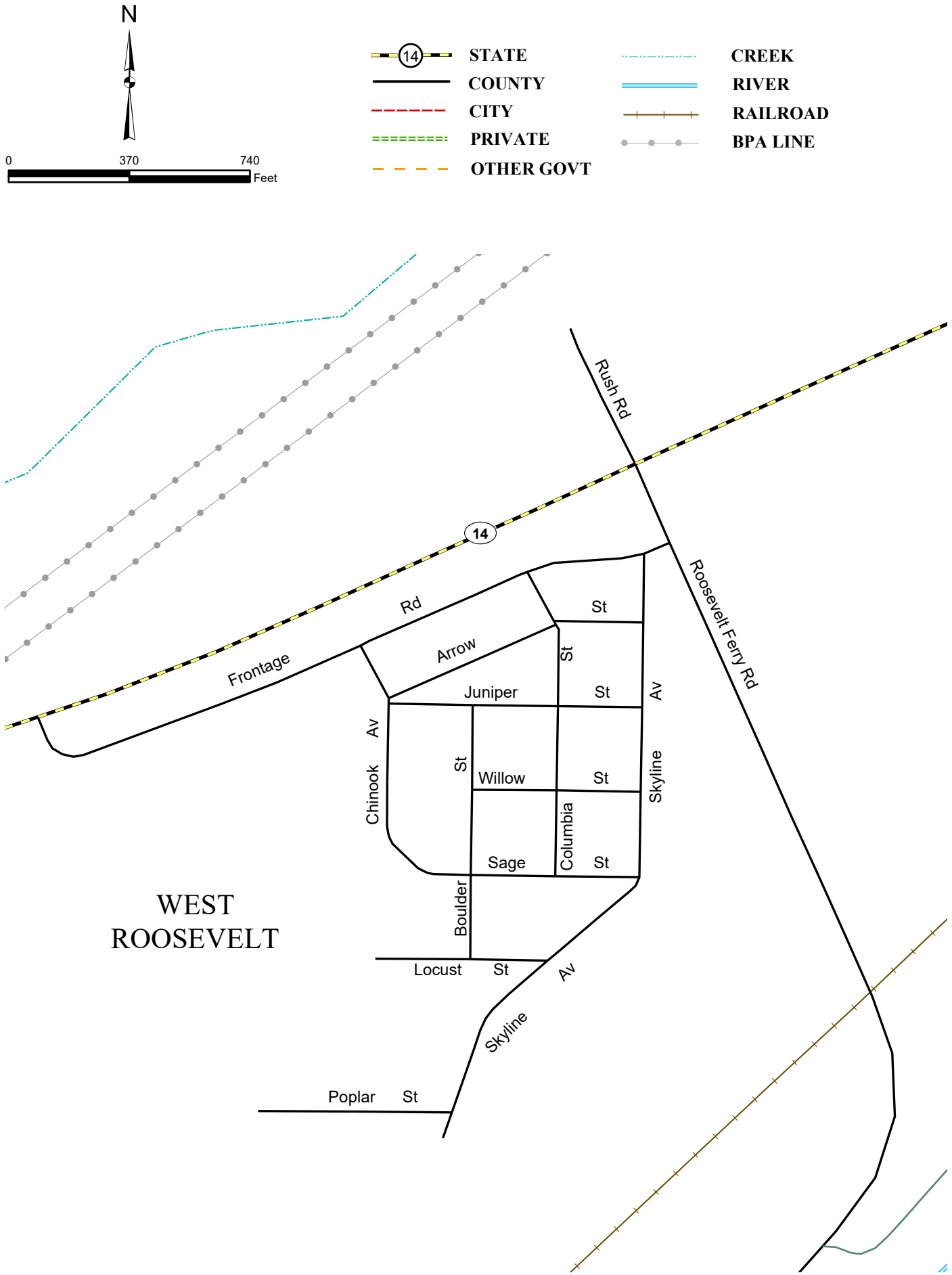
N
0
370
740
Feet
STATE
COUNTY
CITY
PRIVATE
OTHER GOVT
CREEK
RIVER
RAILROAD
BPA LINE
14
Rush Rd
Roosevelt Ferry Rd
Frontage Rd
Arrow St
Juniper St
Av
Skyline
Chinook Av
St
Willow St
Columbia St
Sage St
Boulder St
Locust St
Av
Skyline
Poplar St
WEST
ROOSEVELT

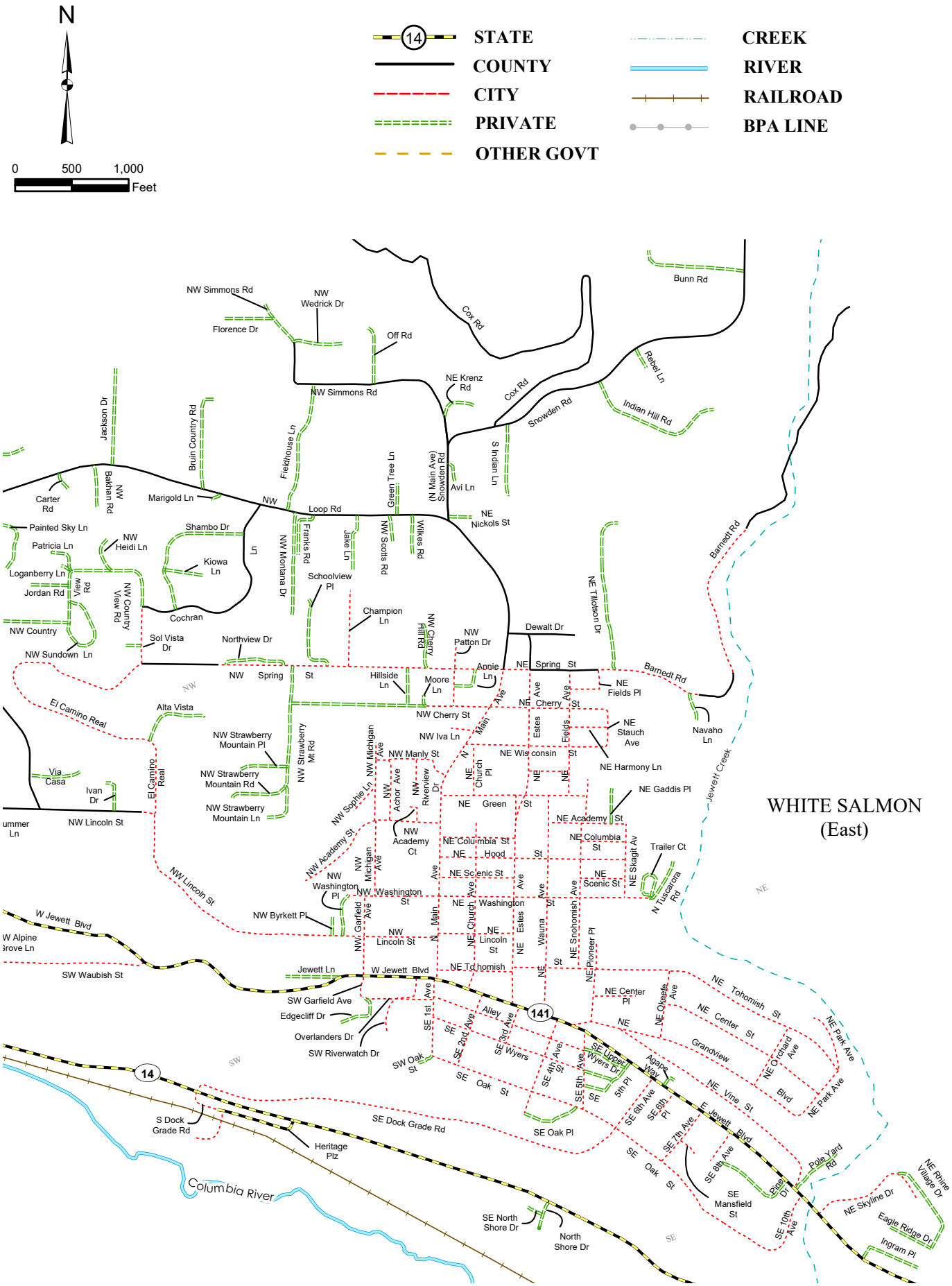
N
0
500
1,000
Feet
14
STATE
COUNTY
CITY
PRIVATE
OTHER GOVT
CREEK
RIVER
RAILROAD
BPA LINE
WHITE SALMON
(East)
Columbia River
Jewett Creek
NW Simmons Rd
NW Wedrick Dr
Florence Dr
Off Rd
Cox Rd
Bunn Rd
Rebel Ln
Indian Hill Rd
Snowden Rd
NE Krenz Rd
Jackson Dr
Bruin Country Rd
Fieldhouse Ln
Green Tree Ln
(N Main Ave) Snowden Rd
S Indian Ln
Avi Ln
Carter Rd
NW Bakhan Rd
Marigold Ln
NW Loop Rd
NE Nickols St
Painted Sky Ln
Patricia Ln
NW Heidi Ln
Shambo Dr
Kiowa Ln
Loganberry Ln
Jordan Rd
View Rd
NW Country View Rd
Cochran
NW Montana Dr
Franks Rd
Jake Ln
NW Scotts Rd
Wilkes Rd
Schoolview Pl
Champion Ln
NW Cherry Hill Rd
NW Patton Dr
Dewalt Dr
NE Tillotson Dr
Barnedt Rd
NW Country
NW Sundown Ln
Sol Vista Dr
Northview Dr
NW Spring St
Hillside Ln
Moore Ln
Annie Ln
NE Spring St
NE Fields Pl
NE Cherry St
NW Cherry St
NE Stauch Ave
Navaho Ln
El Camino Real
Alta Vista
NW Strawberry Mountain Pl
NW Strawberry Mt Rd
NW Michigan Ave
NW Iva Ln
NW Manly St
NE Wisconsin St
NE Harmony Ln
Via Casa
Ivan Dr
NW Strawberry Mountain Rd
NW Strawberry Mountain Ln
NW Sophie Ln
NW Achor Ave
NW Riverview Dr
NE Church Pl
NE Green St
NE Gaddis Pl
NE Academy St
NW Lincoln St
NW Academy Ct
NE Columbia St
NE Hood St
NE Skagit Av
Trailer Ct
NW Academy St
NW Washington Pl
NW Washington St
NE Scenic St
NE Washington St
N Tuscarora Rd
NW Byrkett Pl
NW Garfield Ave
NW Lincoln St
NE Lincoln St
NE Wauna St
NE Snohomish Ave
NE Pioneer Pl
W Jewett Blvd
W Alpine Grove Ln
SW Waubish St
Jewett Ln
W Jewett Blvd
NE Tohomish St
NE Center Pl
NE Okeefe Ave
NE Center St
NE Park Ave
SW Garfield Ave
Edgecliff Dr
Overlanders Dr
SW Riverwatch Dr
SE 1st Ave
SE 2nd Ave
SE 3rd Ave
Alley
141
SE Wyers
SE 4th Ave
SE 5th Ave
SE Upper Wyers Dr
Agape Way
NE Grandview
NE Orchard Ave
NE Vine St
Blvd
SW Oak St
SE Oak St
SE 5th Pl
SE 6th Ave
SE 6th Pl
E Jewett Blvd
SE 7th Ave
SE 8th Ave
SE Oak Pl
SE Dock Grade Rd
S Dock Grade Rd
Heritage Plz
SE Mansfield St
Pine Dr
Pole Yard Rd
NE Rhine Village Dr
NE Skyline Dr
Eagle Ridge Dr
Ingram Pl
SE 10th Ave
SE North Shore Dr
North Shore Dr
NW
NE
SW
SE

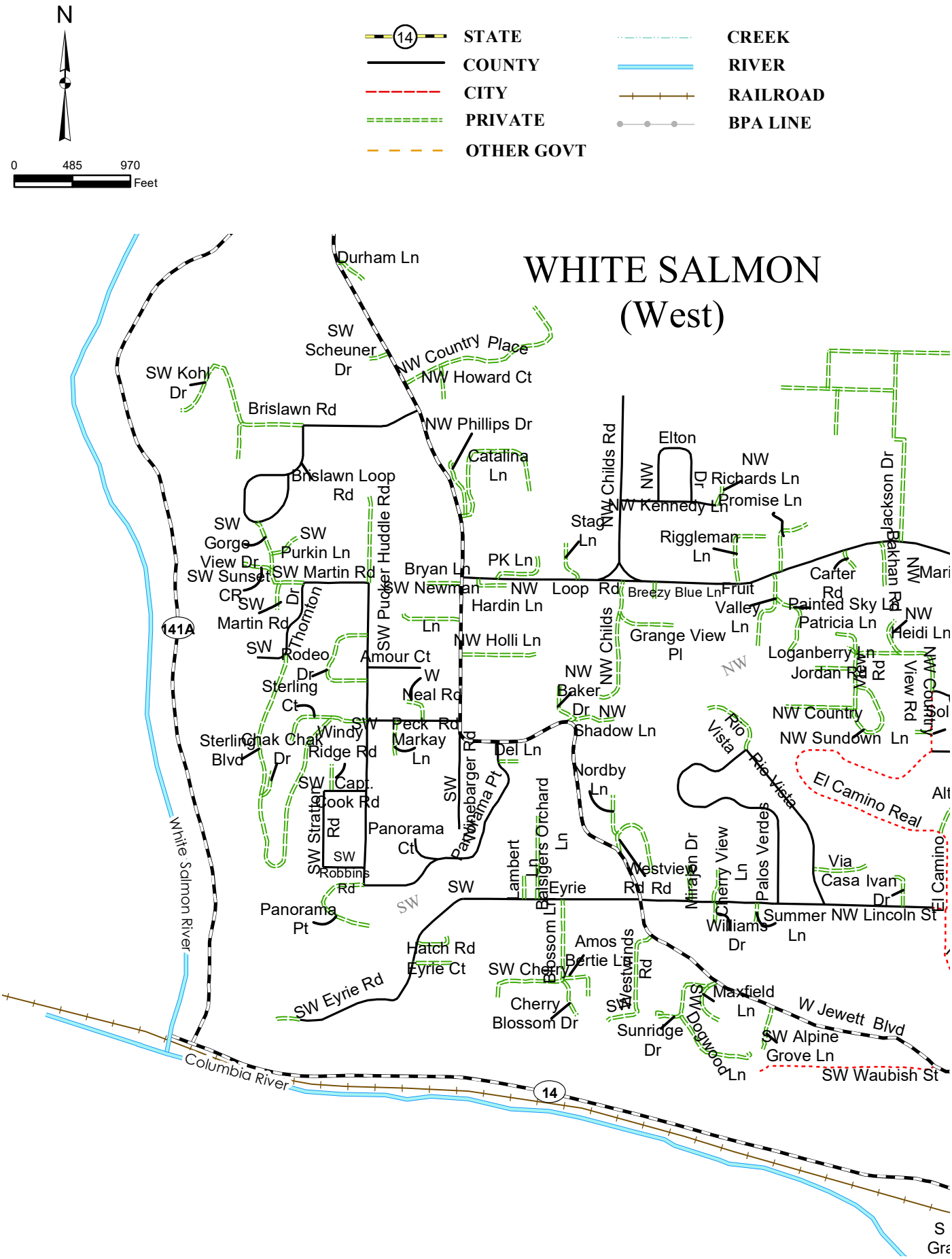
N
0
485
970
Feet
STATE
COUNTY
CITY
PRIVATE
OTHER GOVT
CREEK
RIVER
RAILROAD
BPA LINE
WHITE SALMON
(West)
Durham Ln
SW Scheuner Dr
NW Country Place
NW Howard Ct
SW Kohl Dr
Brislawn Rd
NW Phillips Dr
Catalina Ln
Brislawn Loop Rd
SW Gorge View Dr
SW Purkin Ln
SW Sunset CR
SW Martin Rd
SW Martin Rd
SW Pucker Huddle Rd
Bryan Ln
SW Newman Ln
PK Ln
NW Hardin Ln
NW Loop Rd
NW Childs Rd
Elton
NW Dr
NW Richards Ln
NW Kennedy Ln
Promise Ln
Stag Ln
Riggleman Ln
Breezy Blue Ln
Fruit Valley Ln
Carter Rd
Painted Sky Ln
Patricia Ln
Jackson Dr
Bakhan Rd
NW Heidi Ln
Grange View Pl
Loganberry Ln
Jordan Rd
NW Country View Rd
NW Country
NW Sundown Ln
Thornton Dr
SW Rodeo Dr
Sterling Ct
Amour Ct
W Neal Rd
NW Holli Ln
NW Baker Dr
NW Shadow Ln
Sterling Blvd
Chak Chak Dr
Windy Ridge Rd
SW Peck Rd
Markay Ln
Del Ln
Nordby Ln
Rio Vista
El Camino Real
SW Capt. Cook Rd
SW Stratton Rd
SW Robbins Rd
Panorama Ct
Panorama Pt
Lambert Ln
Balsigers Orchard Ln
Eyrie
Westview Rd
Mirajon Dr
Cherry View Ln
Palos Verdes
Via Casa Ivan Dr
Summer Ln
NW Lincoln St
Williams Dr
Panorama Pt
Hatch Rd
Eyrie Ct
SW Eyrie Rd
SW Cherry
Blossom Ln
Amos Bertie Ln
Westwinds Rd
Cherry Blossom Dr
Sunridge Dr
SW Dogwood Ln
Maxfield Ln
W Jewett Blvd
SW Alpine Grove Ln
SW Waubish St
141A
14
White Salmon River
Columbia River

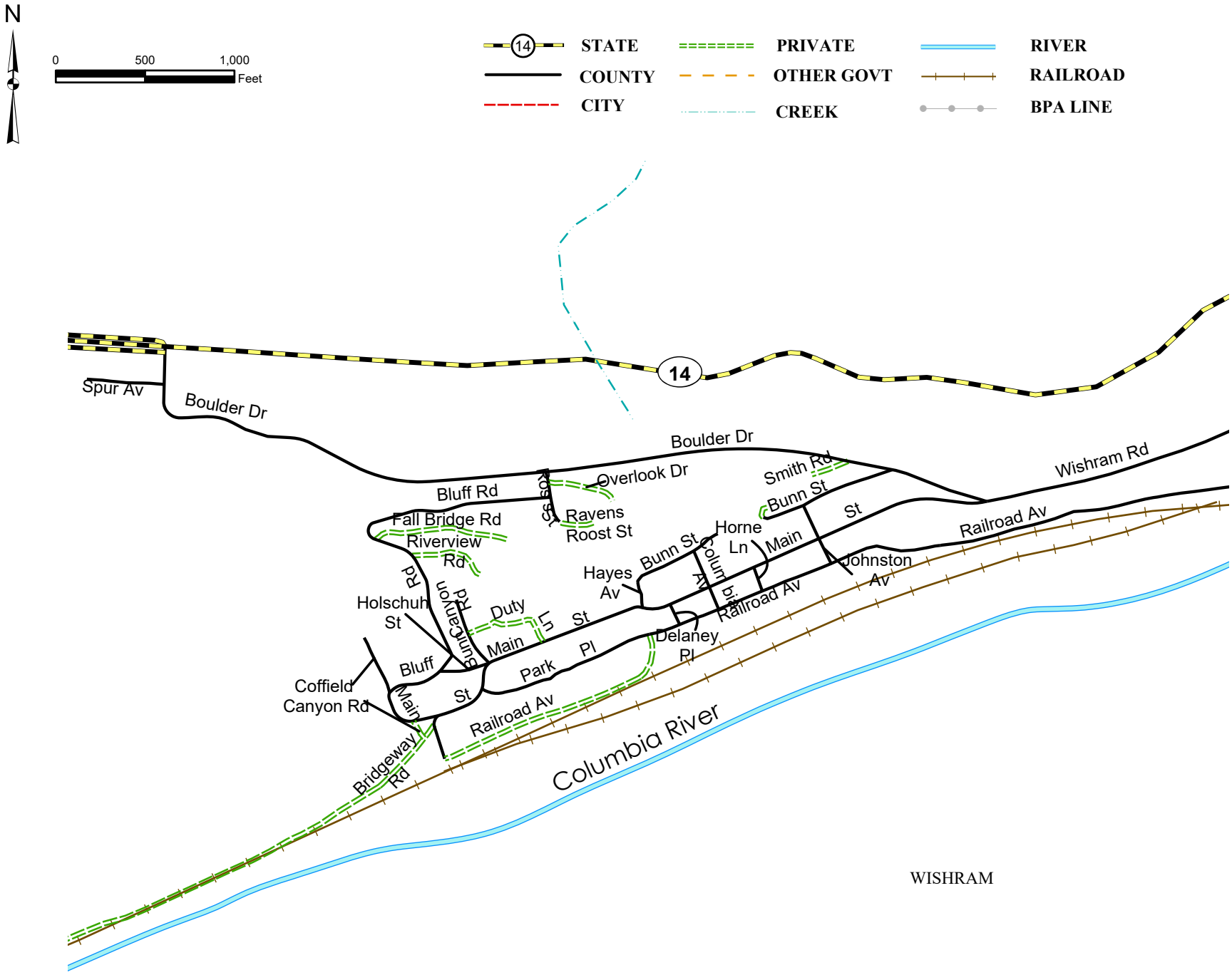
N
0
500
1,000
Feet
14
STATE
COUNTY
CITY
PRIVATE
OTHER GOVT
CREEK
RIVER
RAILROAD
BPA LINE
14
Spur Av
Boulder Dr
Boulder Dr
Bluff Rd
Overlook Dr
Ross St
Ravens Roost St
Fall Bridge Rd
Riverview Rd
Smith Rd
Bunn St
Wishram Rd
St
Railroad Av
Horne Ln
Main
Bunn St
Columbia Av
Hayes Av
Johnston Av
Railroad Av
Holschuh St
Rd
Bunn Canyon Rd
Duty Ln
St
Main
Park Pl
Delaney Pl
Bluff
Coffield Canyon Rd
Main
St
Railroad Av
Bridgeway Rd
Columbia River
WISHRAM

TOWNSHIP 3 NORTH, RANGE 12 EAST

N

STATE
COUNTY
CITY
PRIVATE
OTHER GOVT
CREEK
RIVER
RAILROAD
BPA LINE

0 0.5 1 2 Miles

A B C (Page 22) D E F

1 2 3 4 5 6

(Page 25)

A B C D E F

( )

TOWNSHIP 4 NORTH, RANGE 10 EAST

N

STATE
COUNTY
CITY
PRIVATE
OTHER GOVT
CREEK
RIVER
RAILROAD
BPA LINE

0 0.5 1 2 Miles

A B C (Page 23) D E F

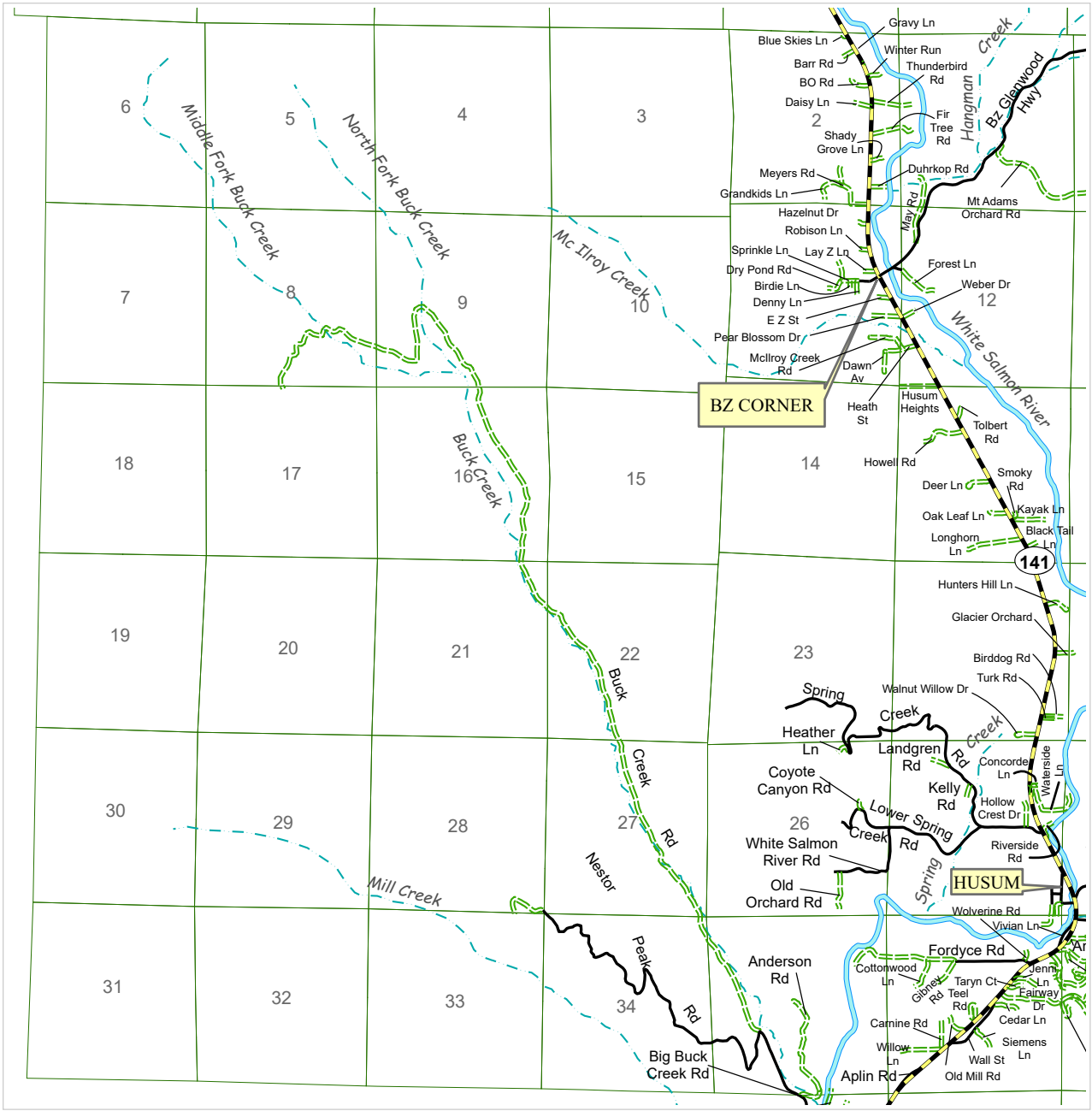

(Page 26)

A B C D E F

(Page 21)

TOWNSHIP 5 NORTH, RANGE 10 EAST

N

STATE
COUNTY
CITY
PRIVATE
OTHER GOVT
CREEK
RIVER
RAILROAD
BPA LINE

0 0.5 1 2 Miles

A B C (Page 24) D E F

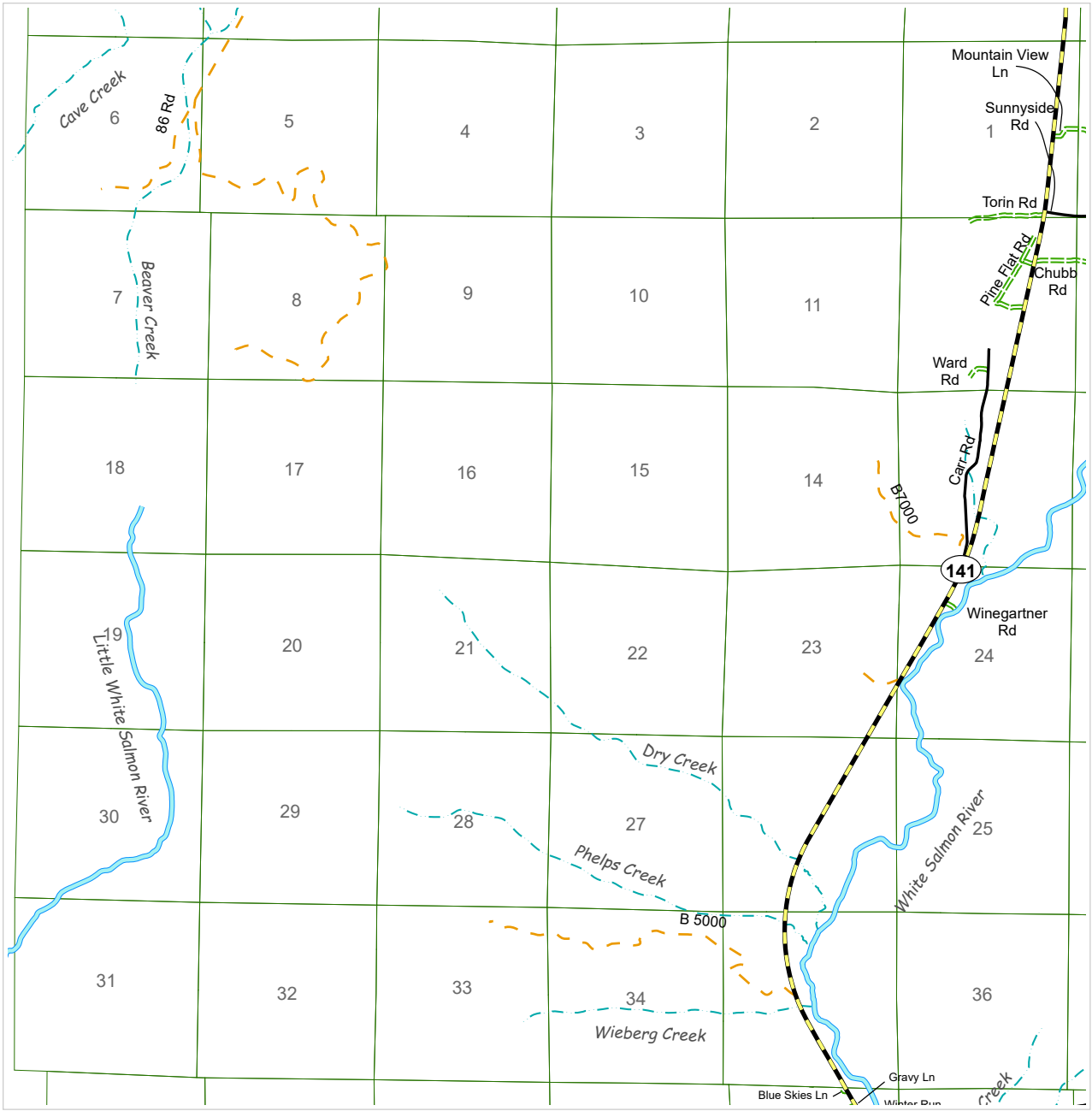

(Page 27)

A B C D E F

(Page 22)

TOWNSHIP 6 NORTH, RANGE 10 EAST

N

14 STATE
COUNTY
CITY
PRIVATE
OTHER GOVT

CREEK
RIVER
RAILROAD
BPA LINE

0 0.5 1 2 Miles

A B C ( ) D E F

1 2 3 ( ) 4 5 6

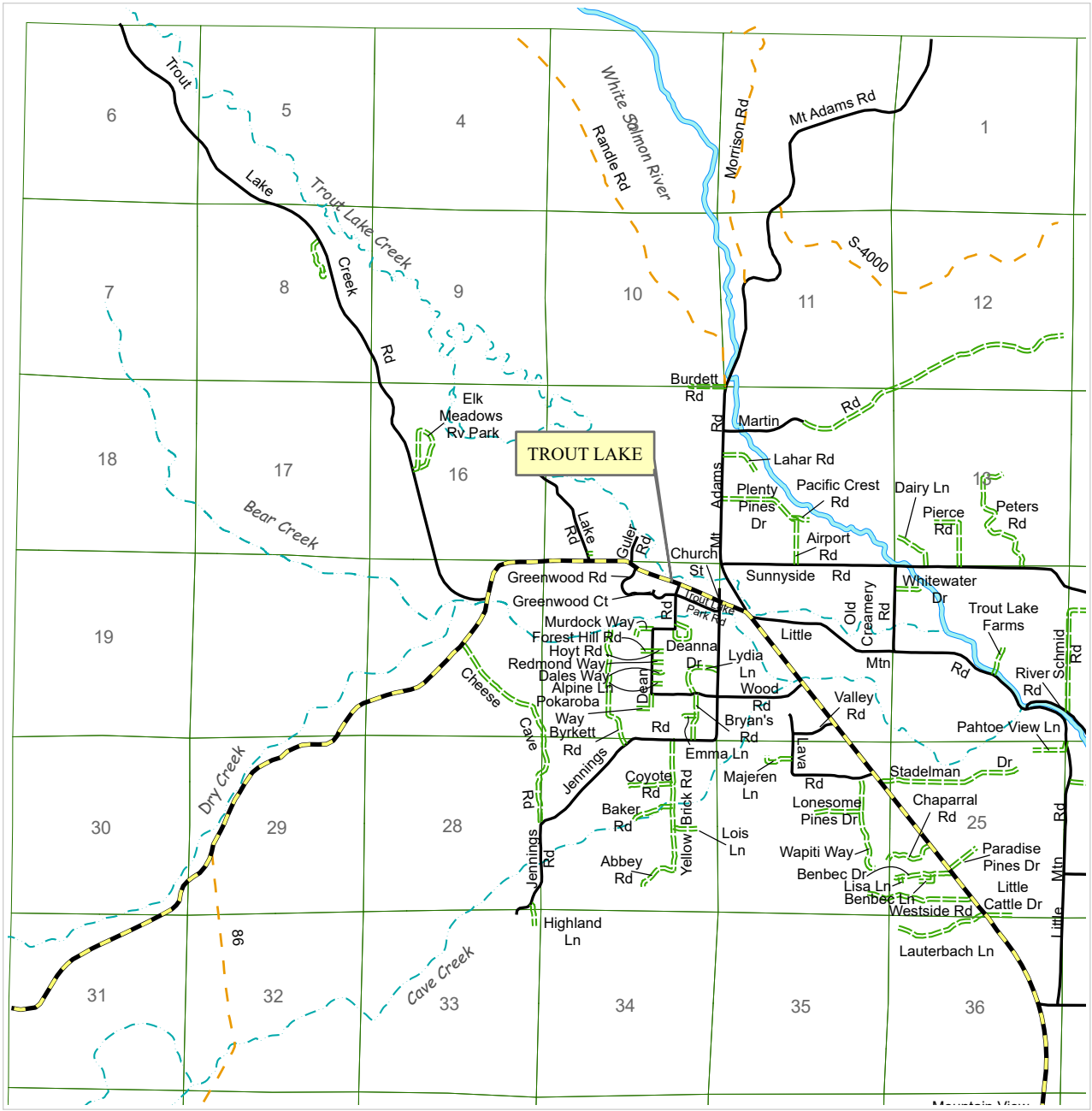

A B C D E F

(Page 23)

(Page 28)

TOWNSHIP 3 NORTH, RANGE 11 EAST

N

STATE
COUNTY
CITY
PRIVATE
OTHER GOVT
CREEK
RIVER
RAILROAD
BPA LINE

0 0.5 1 2 Miles

A B C (Page 26) D E F

(Page 21) (Page 30)

1 2 3 4 5 6

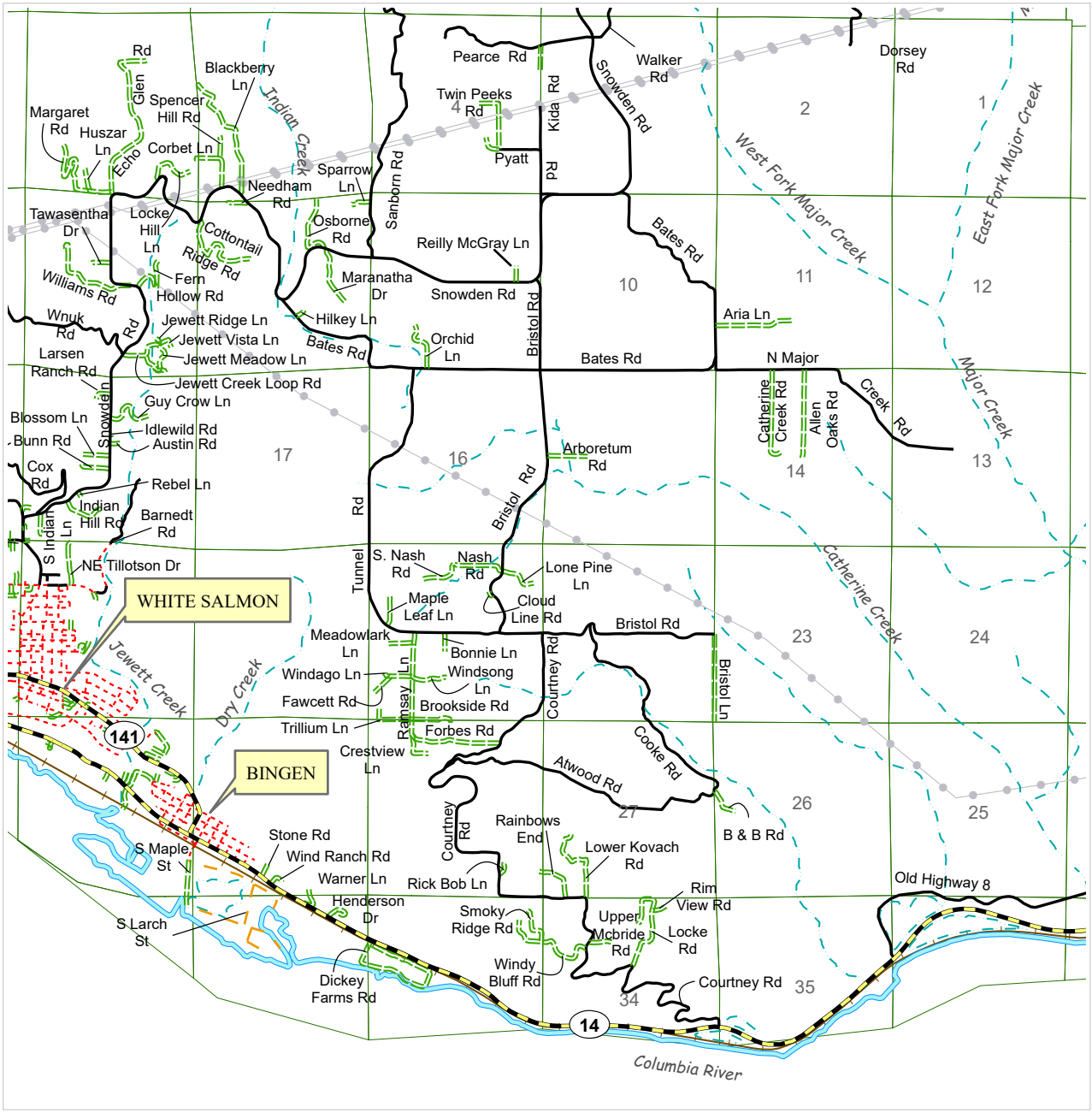

A B C D E F

( )

TOWNSHIP 4 NORTH, RANGE 11 EAST

N

STATE
COUNTY
CITY
PRIVATE
OTHER GOVT
CREEK
RIVER
RAILROAD
BPA LINE

0 0.5 1 2 Miles

A B C (Page 27) D E F

(Page 22) (Page 31)

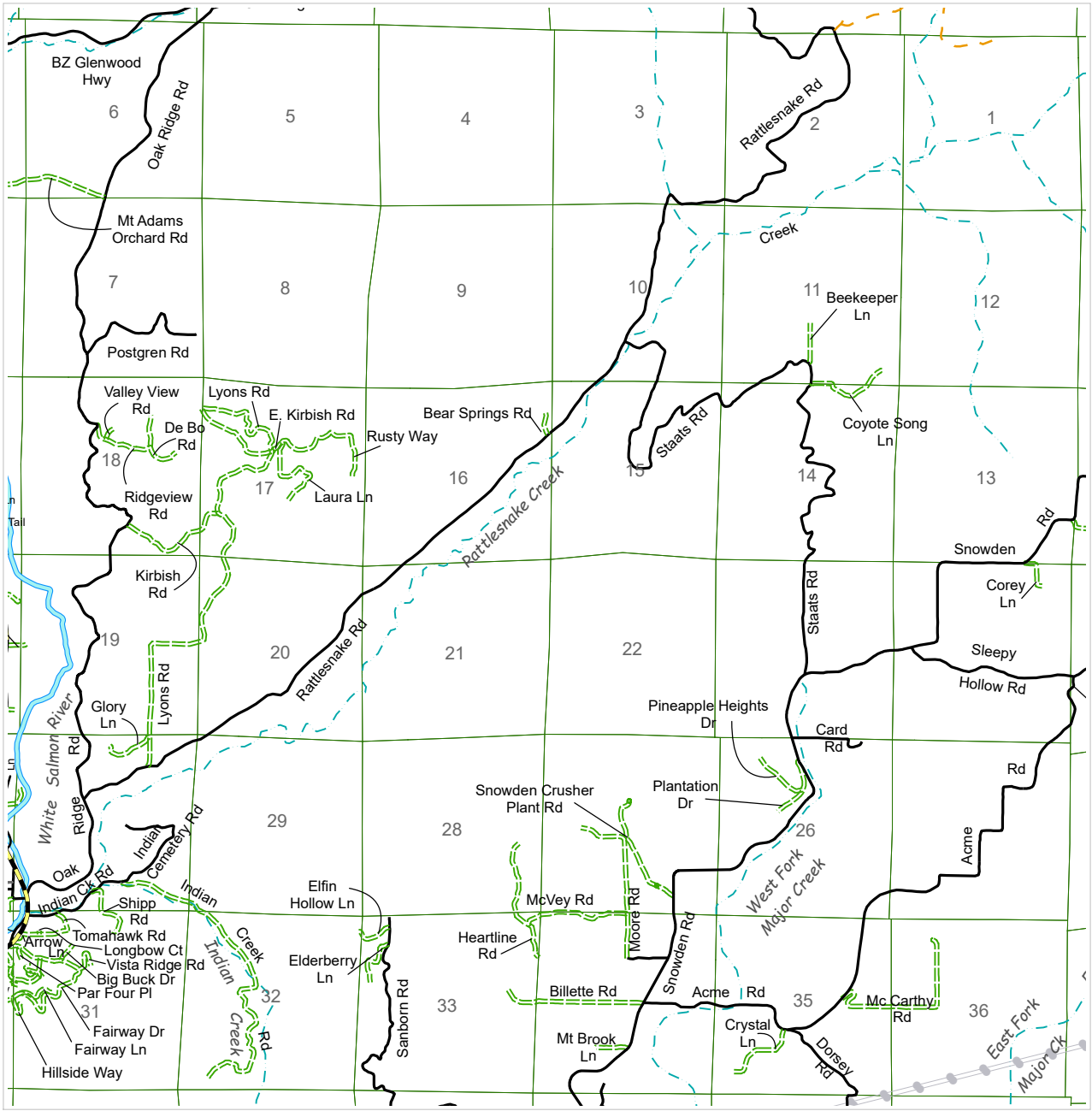

A B C D E F

(Page 25)

TOWNSHIP 5 NORTH, RANGE 11 EAST

N

14 STATE
COUNTY
CITY
PRIVATE
OTHER GOVT

CREEK
RIVER
RAILROAD
BPA LINE

0 0.5 1 2 Miles

A B C (Page 28) D E F

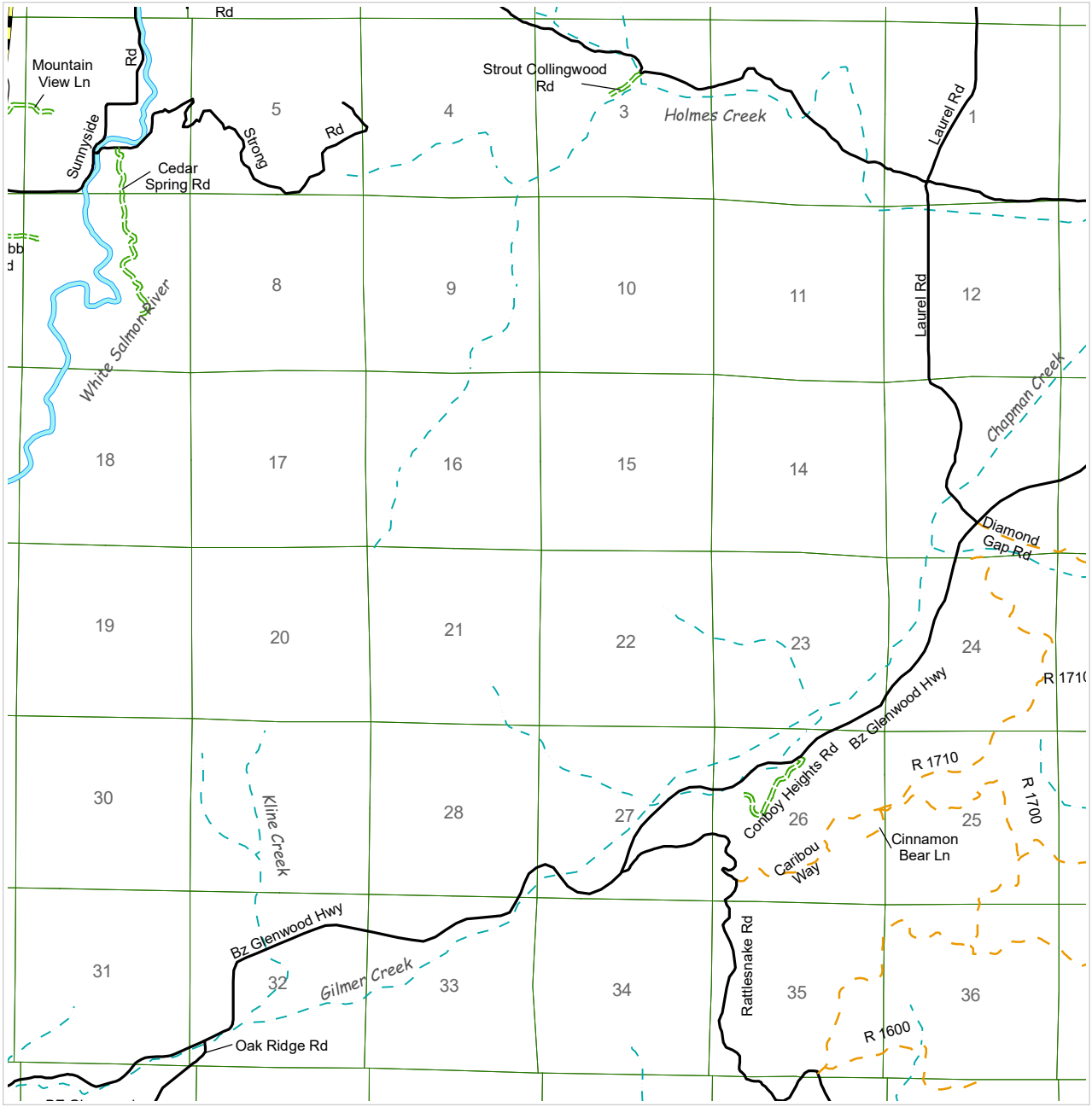

(Page 23)

(Page32)

A B C D E F

(Page 26)

TOWNSHIP 6 NORTH, RANGE 15 EAST

N

STATE
COUNTY
CITY
PRIVATE
OTHER GOVT
CREEK
RIVER
RAILROAD
BPA LINE

0 0.5 1 2 Miles

A B C ( ) D E F

1 2 3 4 5 6

(Page 24)

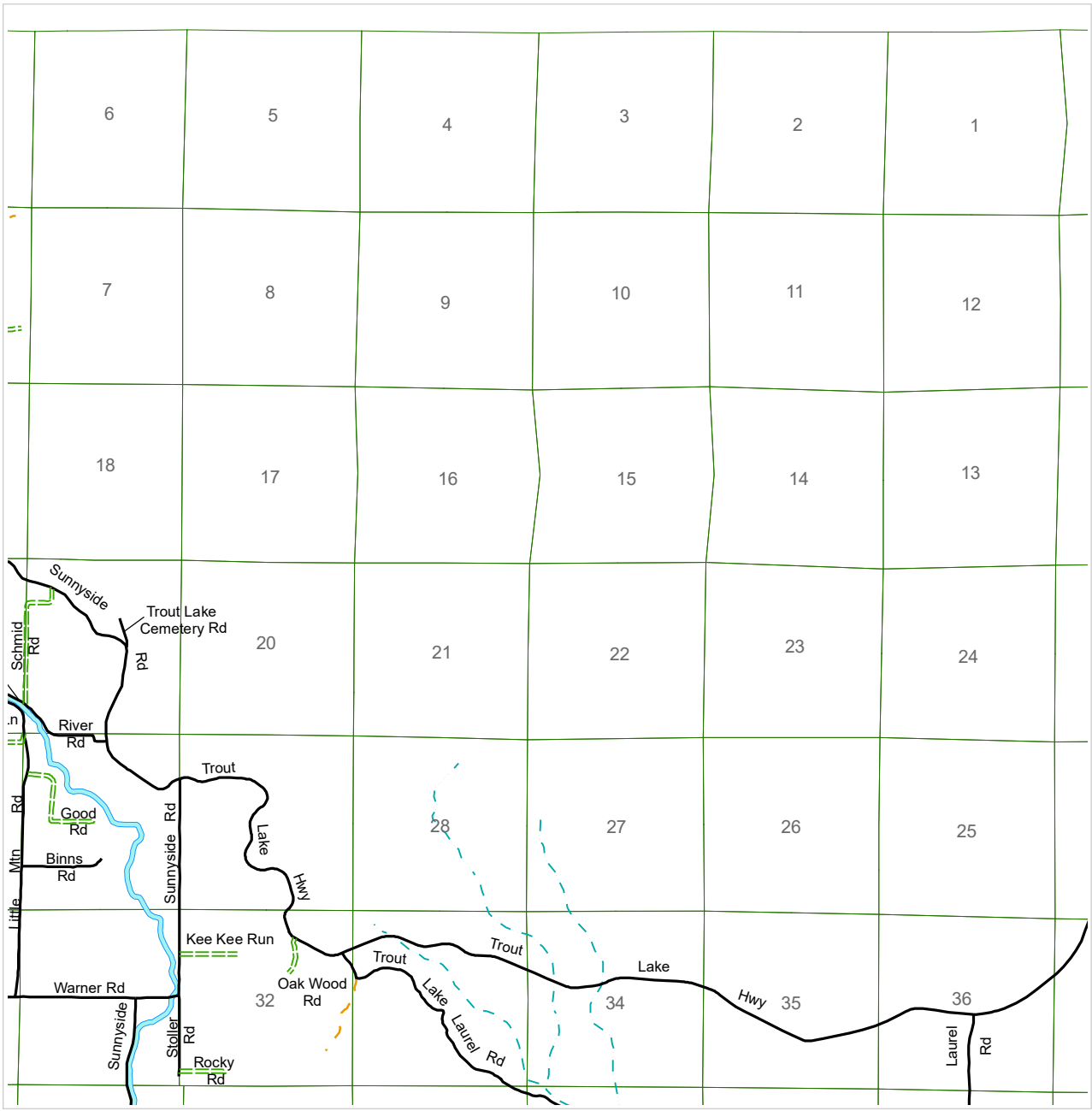

(Page 33)

A B C D E F

(Page 27)

TOWNSHIP 2 NORTH, RANGE 12 EAST

N

0.5 0 0.5 1 Miles

14 STATE
COUNTY
CITY
PRIVATE
OTHER GOVT

CREEK
RIVER
RAILROAD
BPA LINE

A B C (Page 30) D E F

1 2 3 4 5 6

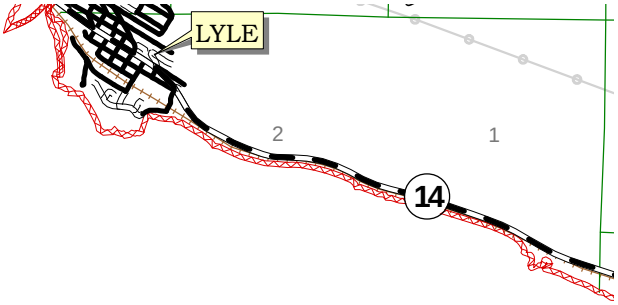

(Page 34)

A B C ( ) D E F

TOWNSHIP 3 NORTH, RANGE 12 EAST

N

STATE
COUNTY
CITY
PRIVATE
OTHER GOVT
CREEK
RIVER
RAILROAD
BPA LINE

0 0.5 1 2 Miles

A B C (Page 31) D E F

(Page 25) (Page 35)

A B C D E F

(Page 29)

TOWNSHIP 4 NORTH, RANGE 12 EAST

N

STATE
COUNTY
CITY
PRIVATE
OTHER GOVT
CREEK
RIVER
RAILROAD
BPA LINE

0 0.5 1 2 Miles

A B C (Page 32) D E F

(Page 26) 1 2 3 4 5 6

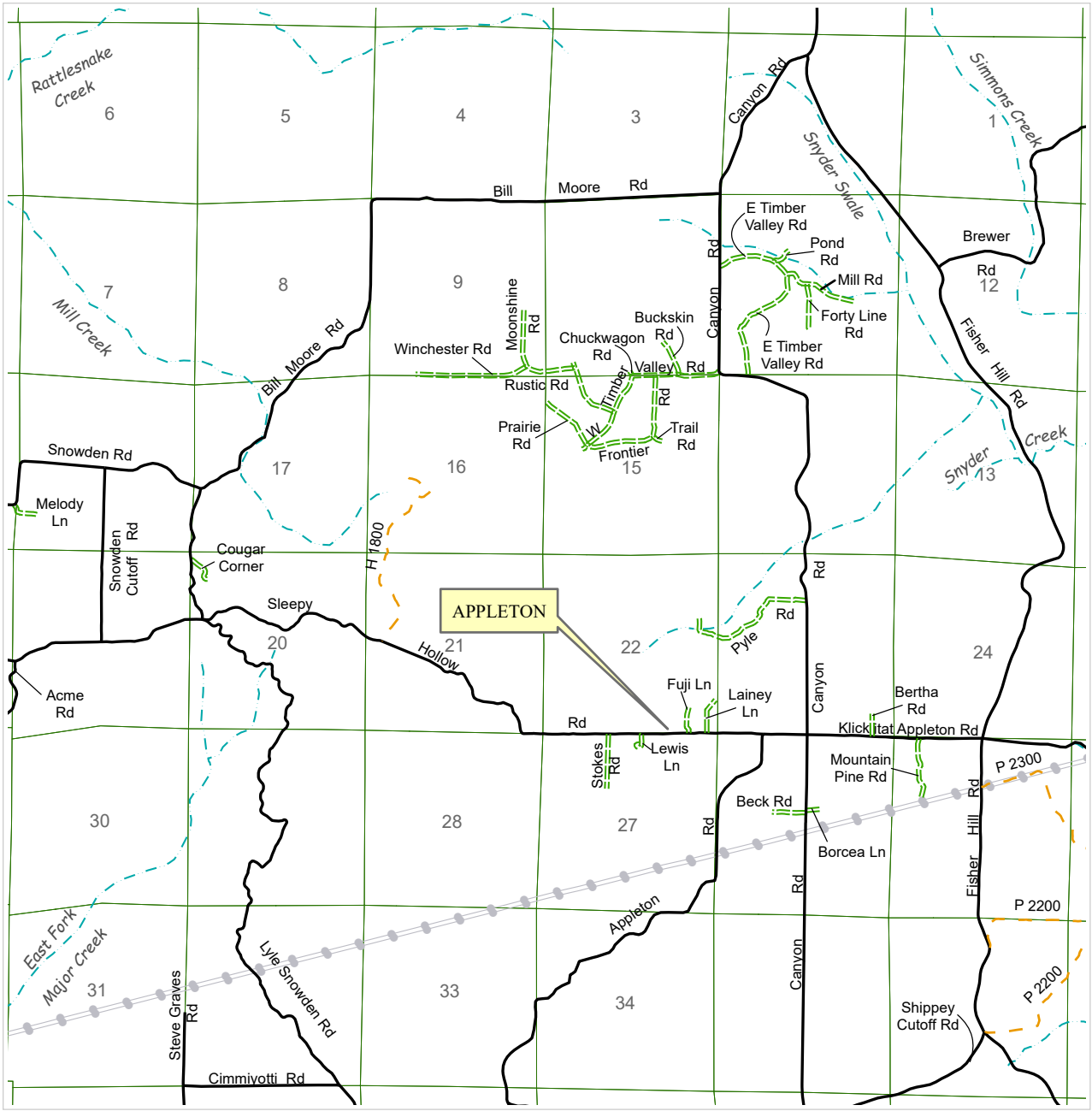

(Page 36) 1 2 3 4 5 6

A B C D E F

(Page 30)

TOWNSHIP 5 NORTH, RANGE 12 EAST

N

STATE
COUNTY
CITY
PRIVATE
OTHER GOVT
CREEK
RIVER
RAILROAD
BPA LINE

0 0.25 0.5 1 Miles

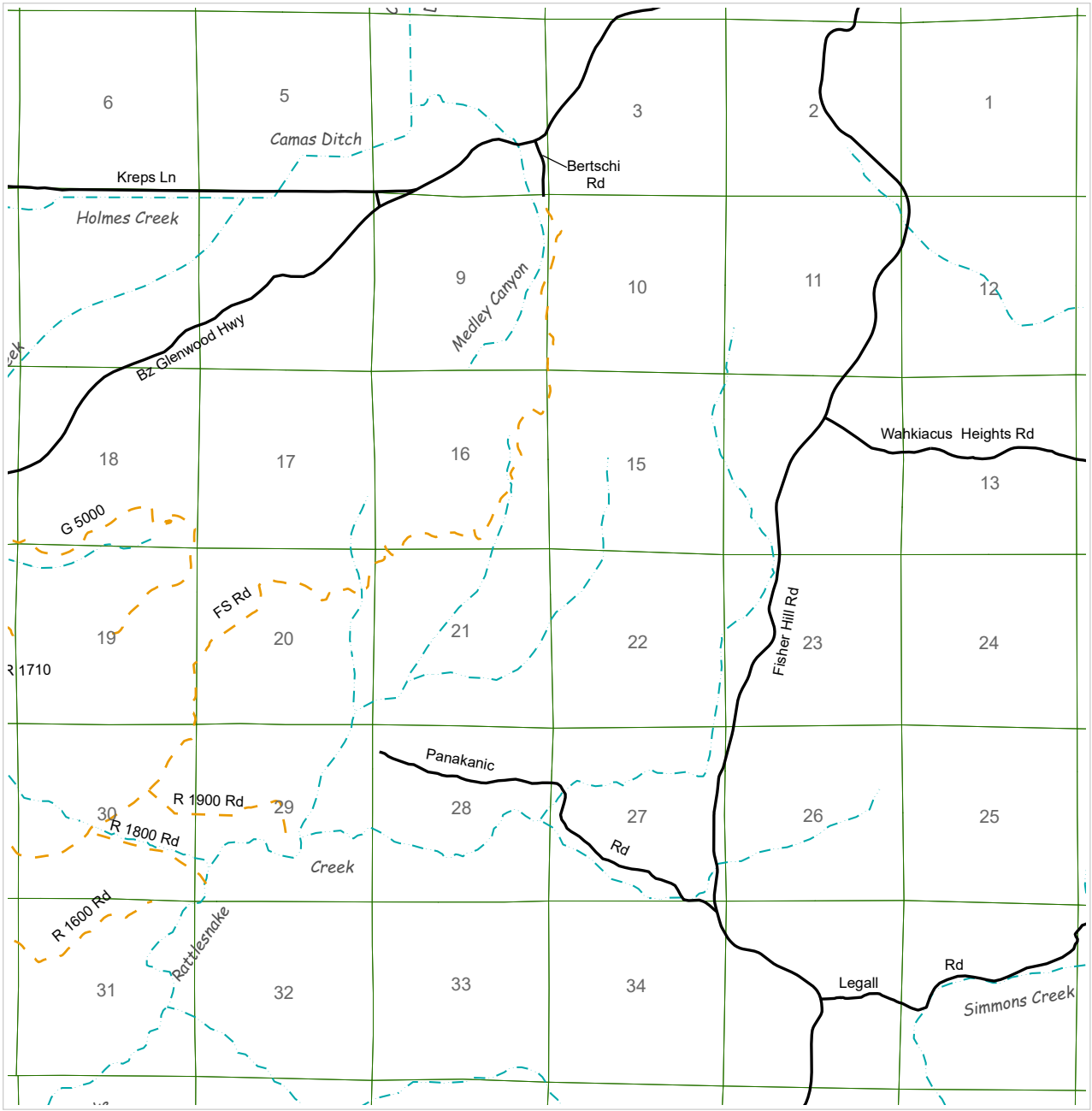

TOWNSHIP 6 NORTH, RANGE 12 EAST

N

STATE
COUNTY
CITY
PRIVATE
OTHER GOVT
CREEK
RIVER
RAILROAD
BPA LINE

0 0.5 1 2 Miles

A B C (Page) D E F

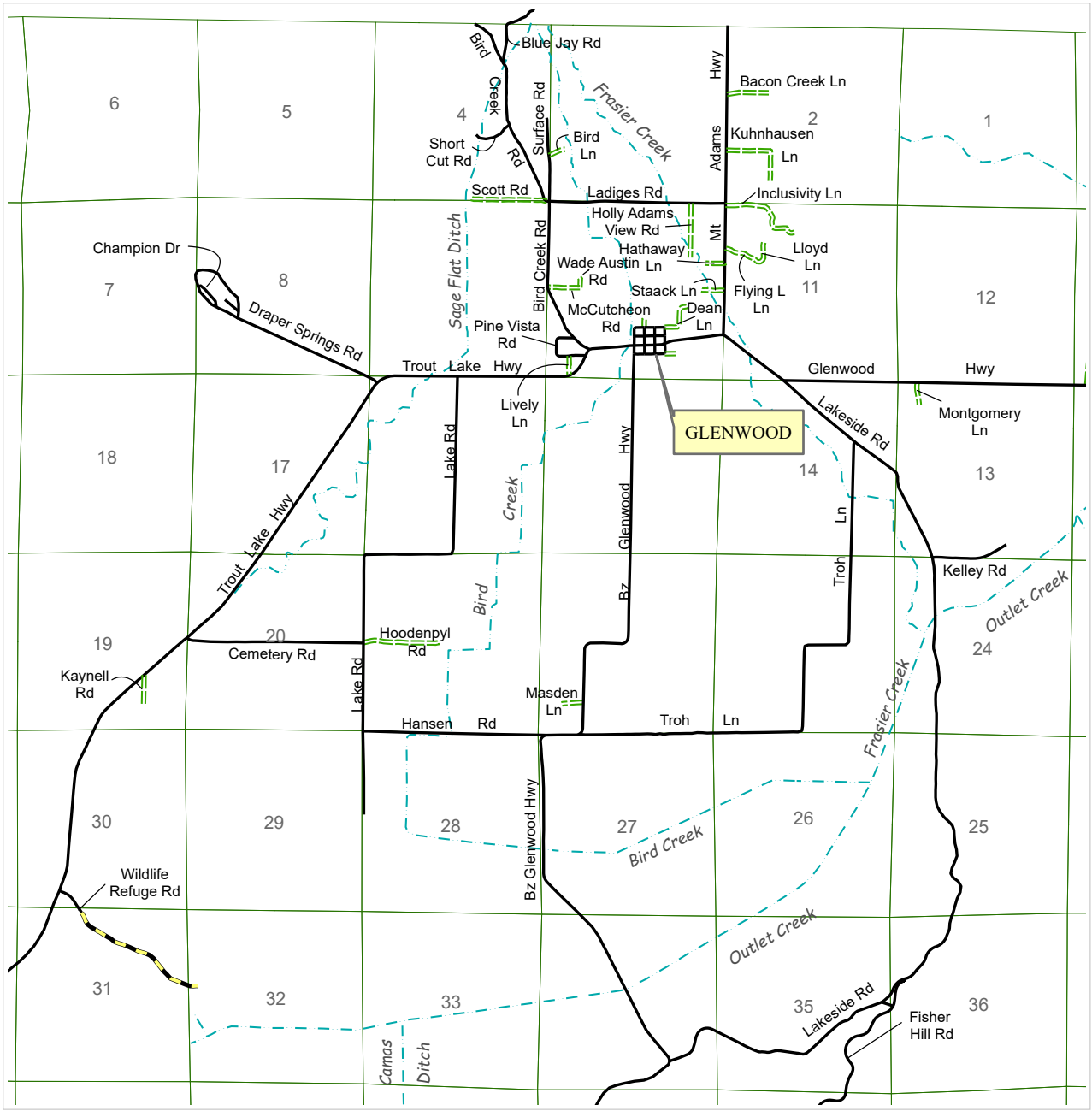

A B C D E F

(Page 32))

TOWNSHIP 2 NORTH, RANGE 13 EAST

N

STATE
COUNTY
CITY
PRIVATE
OTHER GOVT
CREEK
RIVER
RAILROAD
BPA LINE

0 0.25 0.5 1 Miles

A B C (Page 35) D E F

1 2 3 ( ) 4 5 6

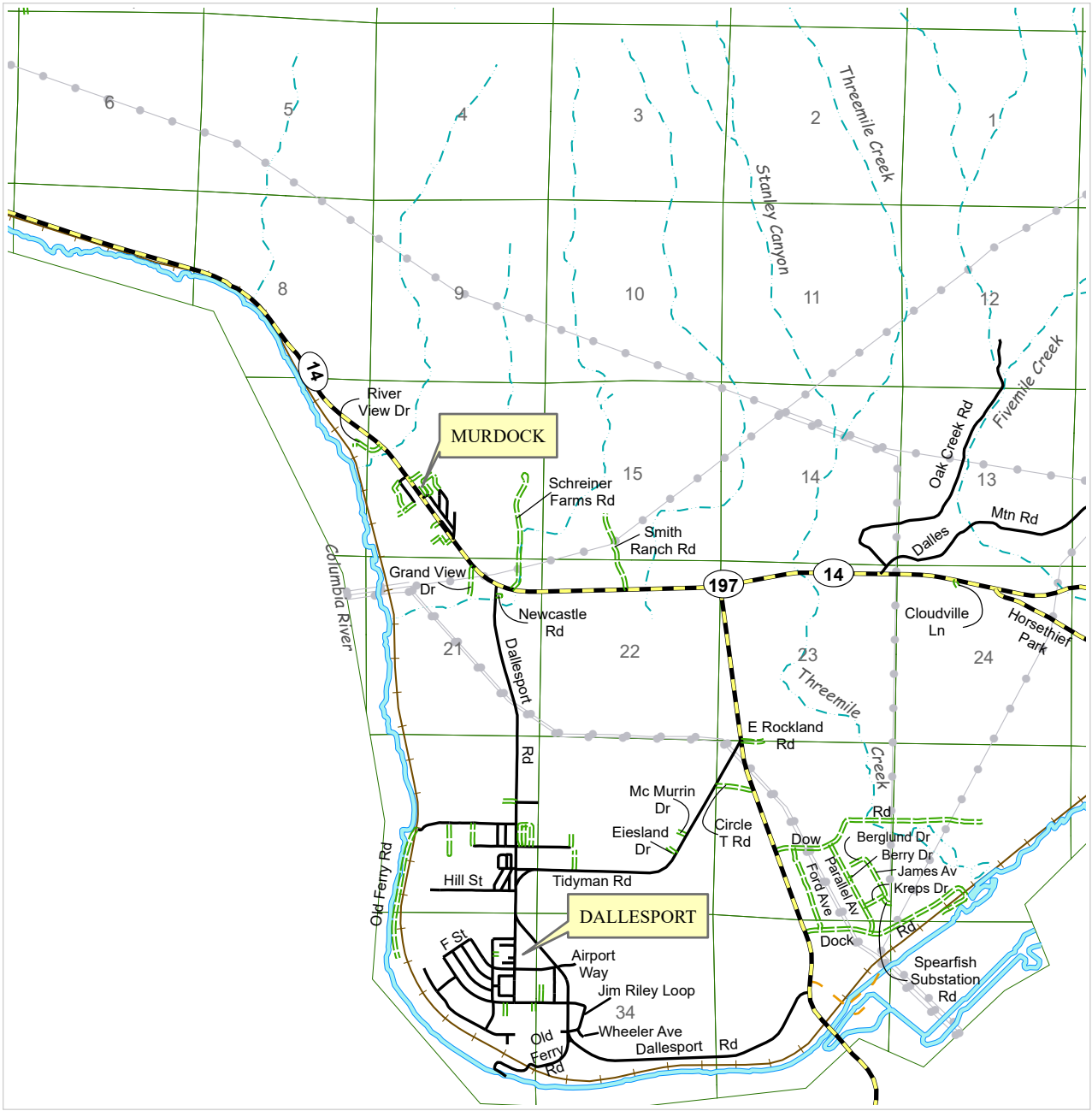

A B C D E F

( )

(Page 39)

TOWNSHIP 3 NORTH, RANGE 13 EAST

N

STATE
COUNTY
CITY
PRIVATE
OTHER GOVT
CREEK
RIVER
RAILROAD
BPA LINE

0 0.5 1 2 Miles

A B C (Page 36) D E F

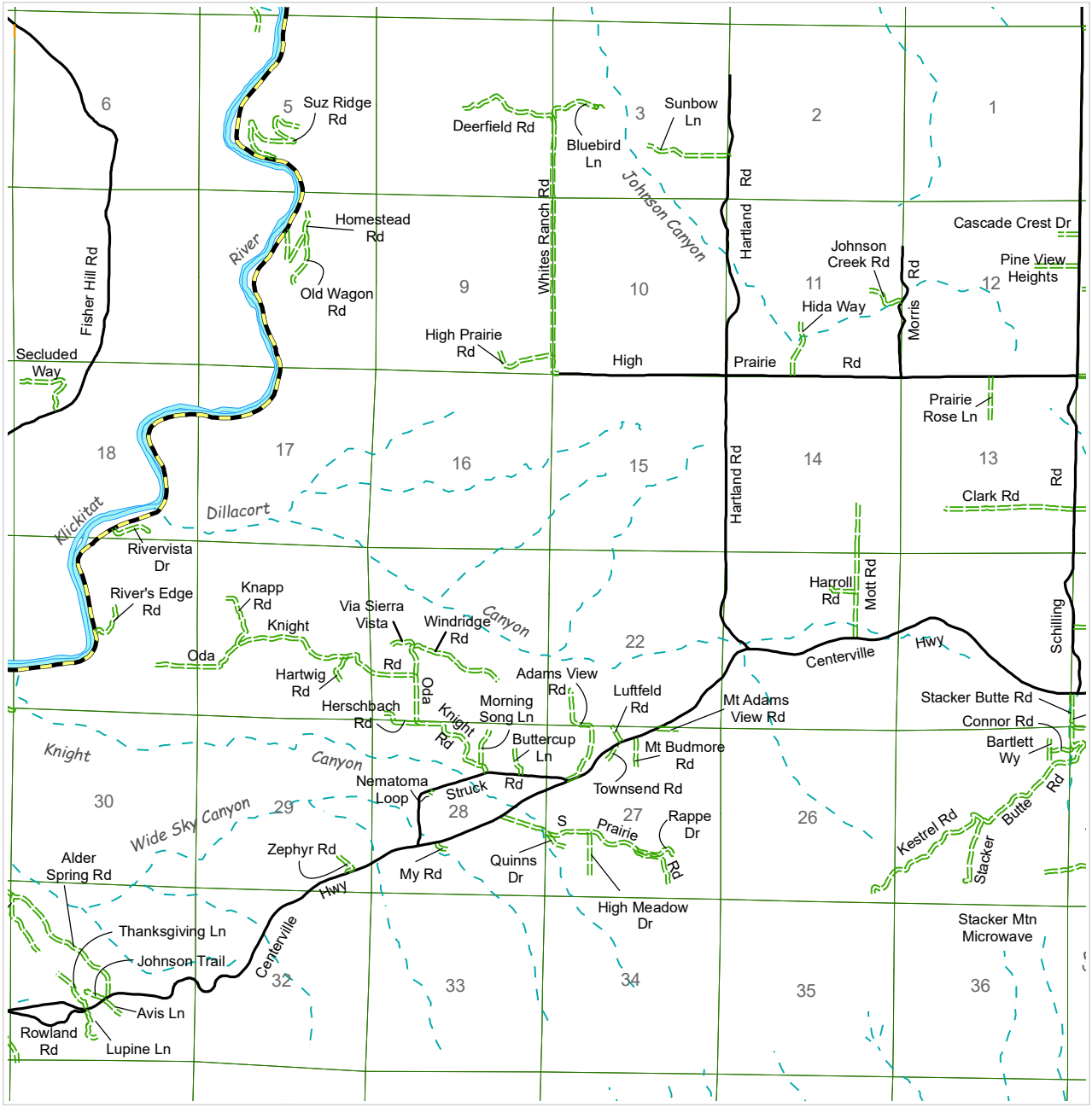

A B C D E F

(Page 34)

TOWNSHIP 4 NORTH, RANGE 13 EAST

N

STATE
COUNTY
CITY
PRIVATE
OTHER GOVT
CREEK
RIVER
RAILROAD
BPA LINE

0 0.25 0.5 1 Miles

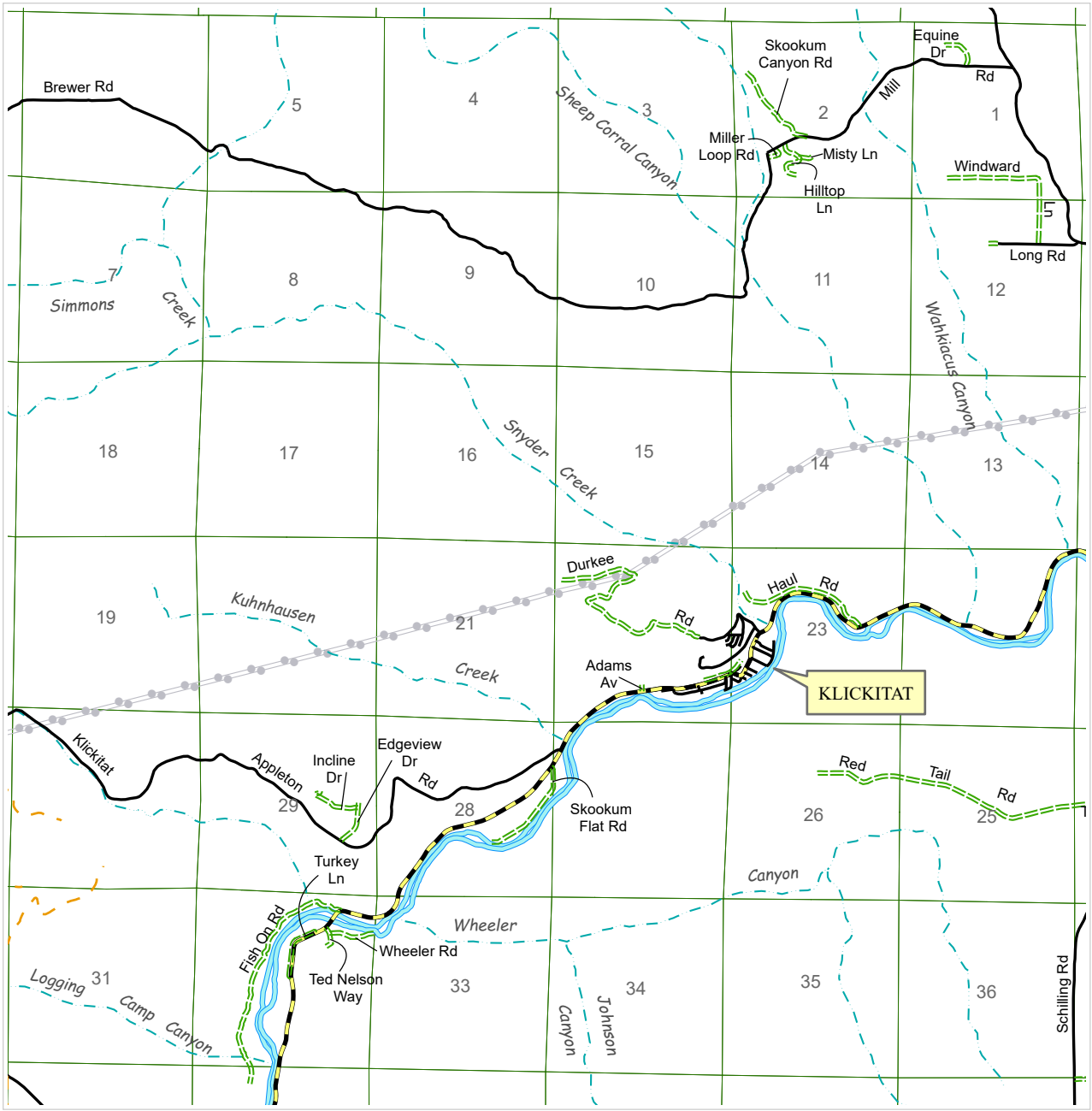

TOWNSHIP 5 NORTH, RANGE 13 EAST

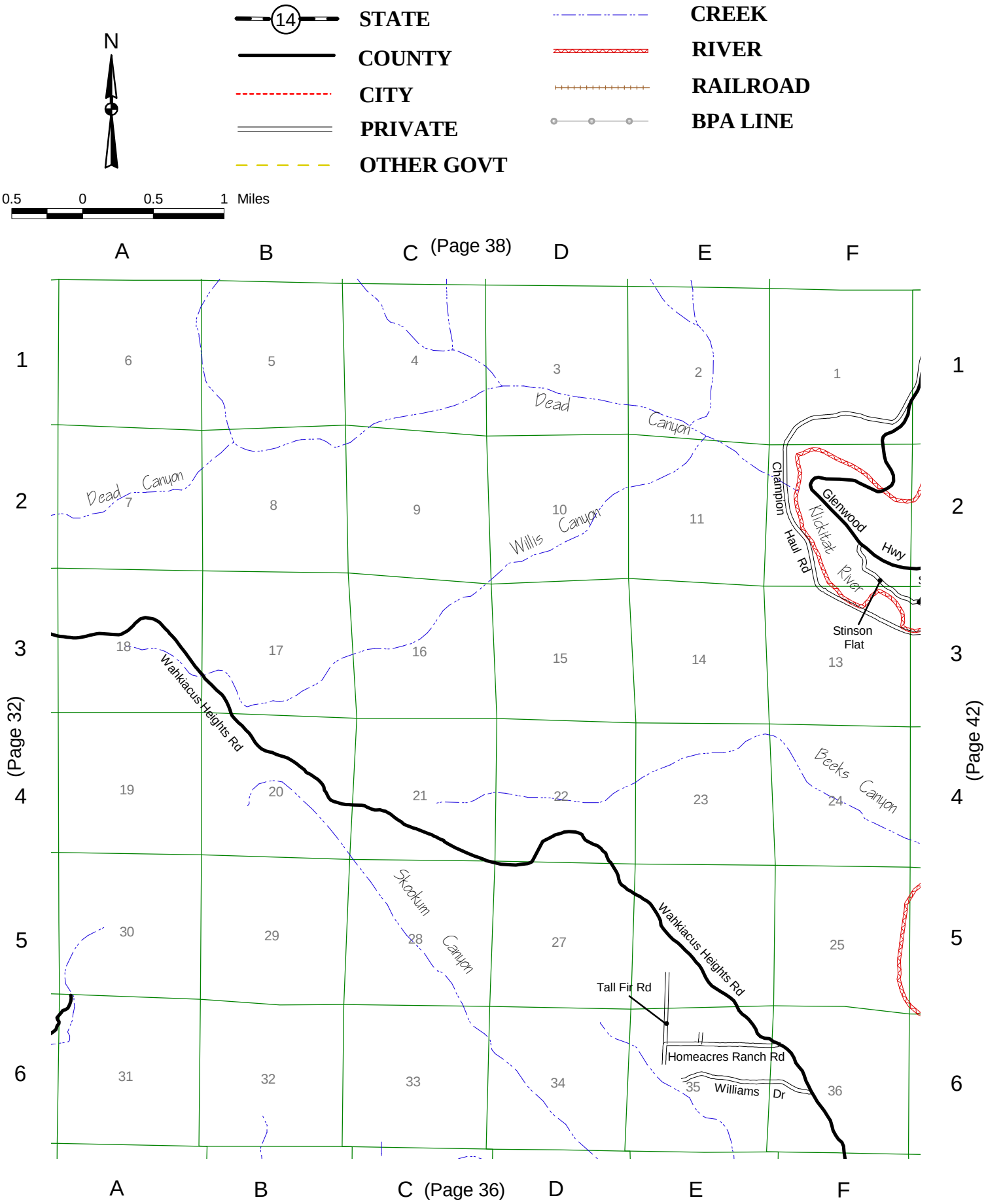

TOWNSHIP 6 NORTH, RANGE 13 EAST

N

14 STATE
COUNTY
CITY
PRIVATE
OTHER GOVT
CREEK
RIVER
RAILROAD
BPA LINE

0 0.45 0.9 1.8 Miles

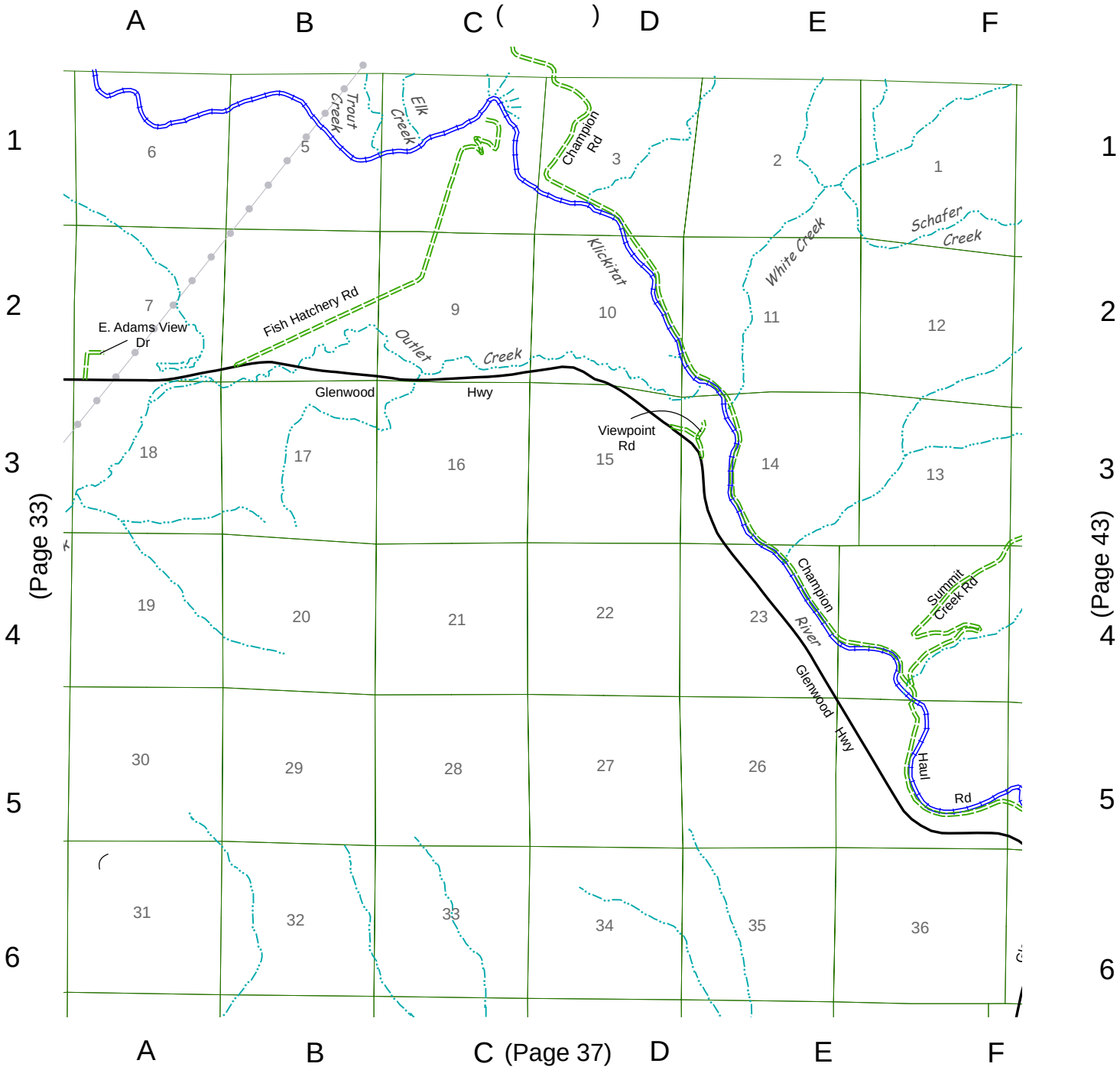

TOWNSHIP 2 NORTH, RANGE 14 EAST

N

STATE
COUNTY
CITY
PRIVATE
OTHER GOVT
CREEK
RIVER
RAILROAD
BPA LINE

0 0.25 0.5 1 Miles

A B C (Page 40) D E F

(Page 34) 1 2 3 4 5 6

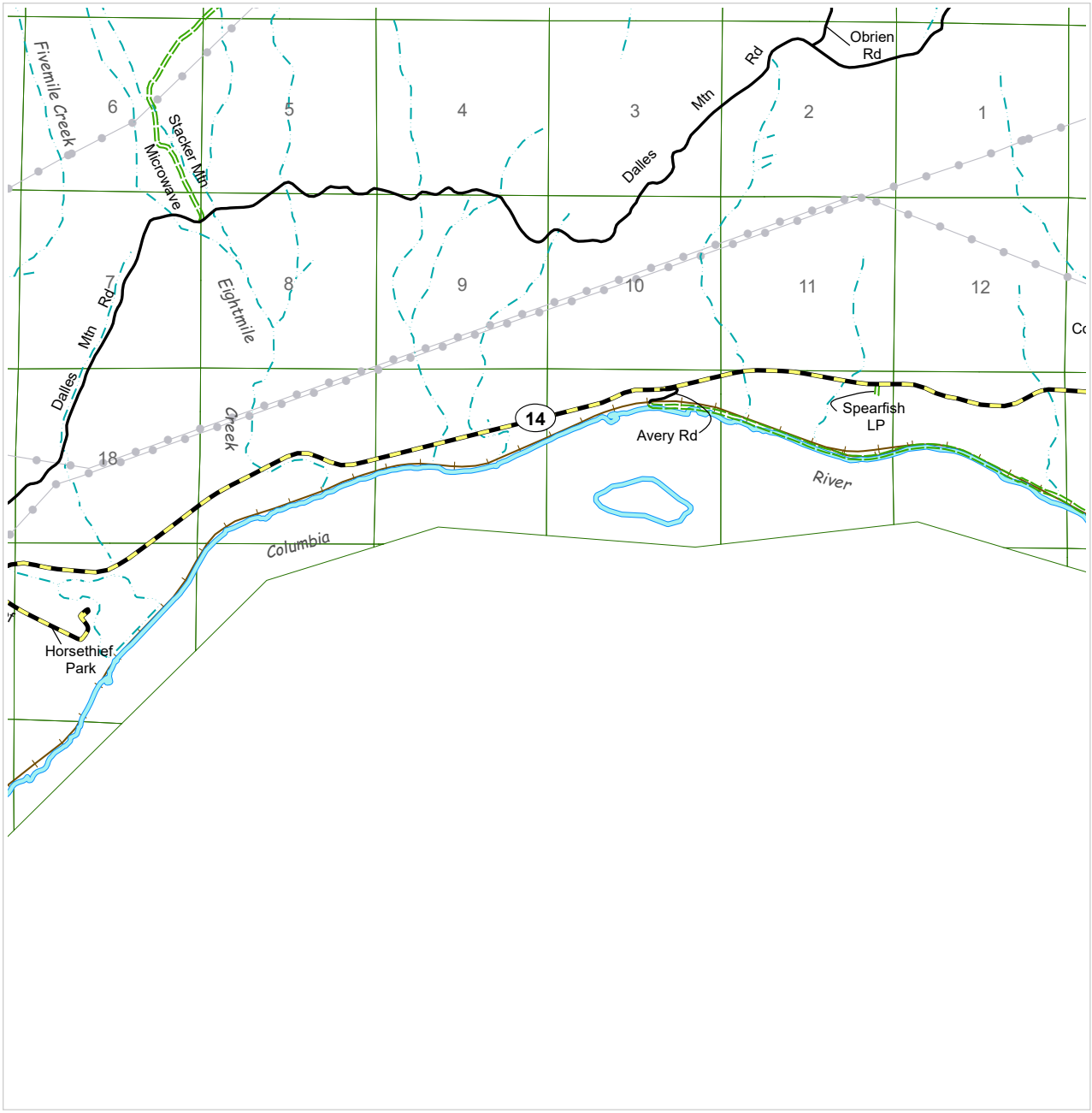

(Page 44) 1 2 3 4 5 6

A B C D E F

( )

TOWNSHIP 3 NORTH, RANGE 14 EAST

N

STATE
COUNTY
CITY
PRIVATE
OTHER GOVT
CREEK
RIVER
RAILROAD
BPA LINE

0 0.5 1 2 Miles

A B C (Page 41) D E F

(Page 35) (Page 45)

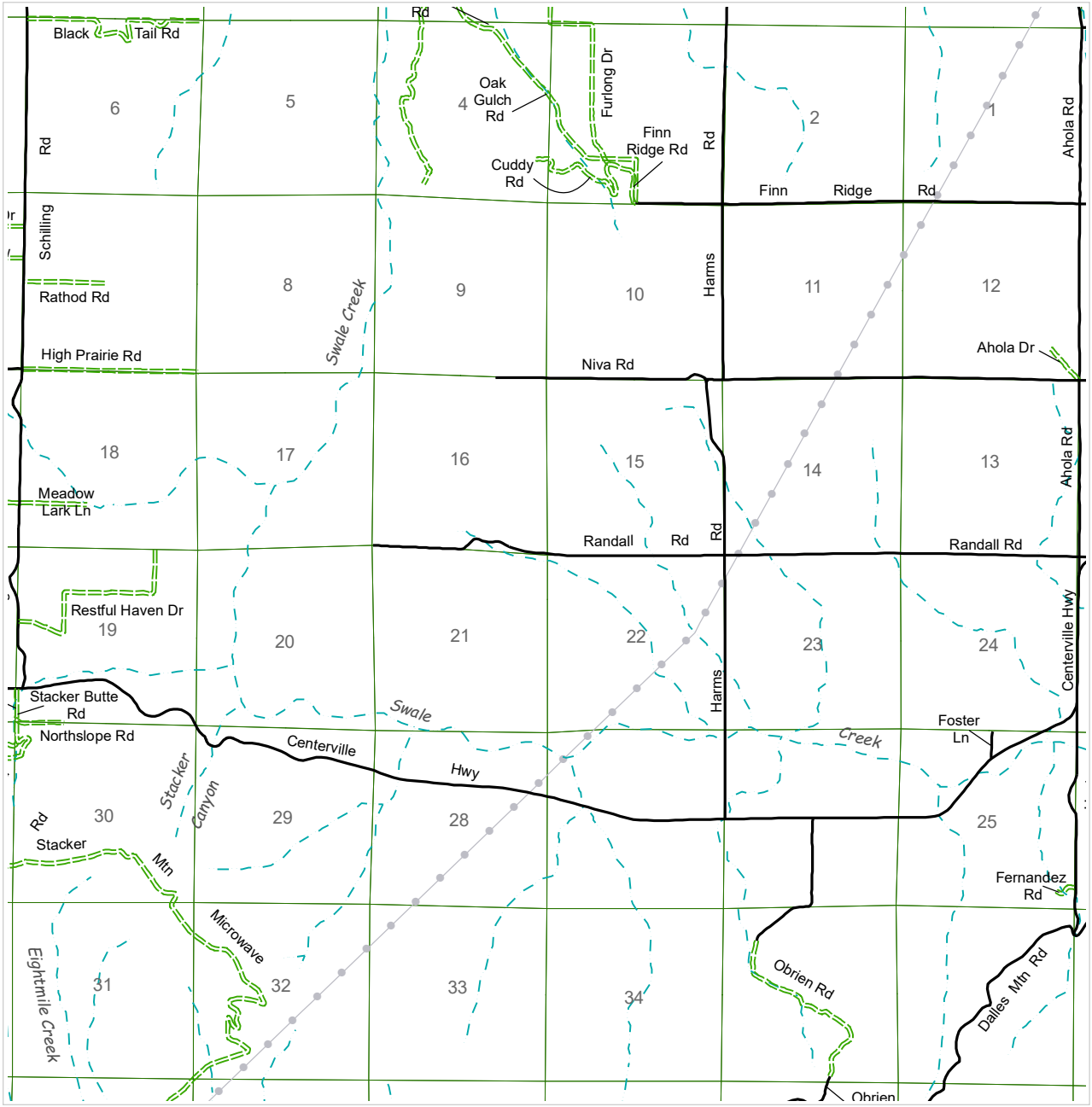

A B C D E F

(Page 39)

TOWNSHIP 4 NORTH, RANGE 14 EAST

N

STATE
COUNTY
CITY
PRIVATE
OTHER GOVT
CREEK
RIVER
RAILROAD
BPA LINE

0 0.25 0.5 1 Miles

A B C (Page 42) D E F

(Page 36)

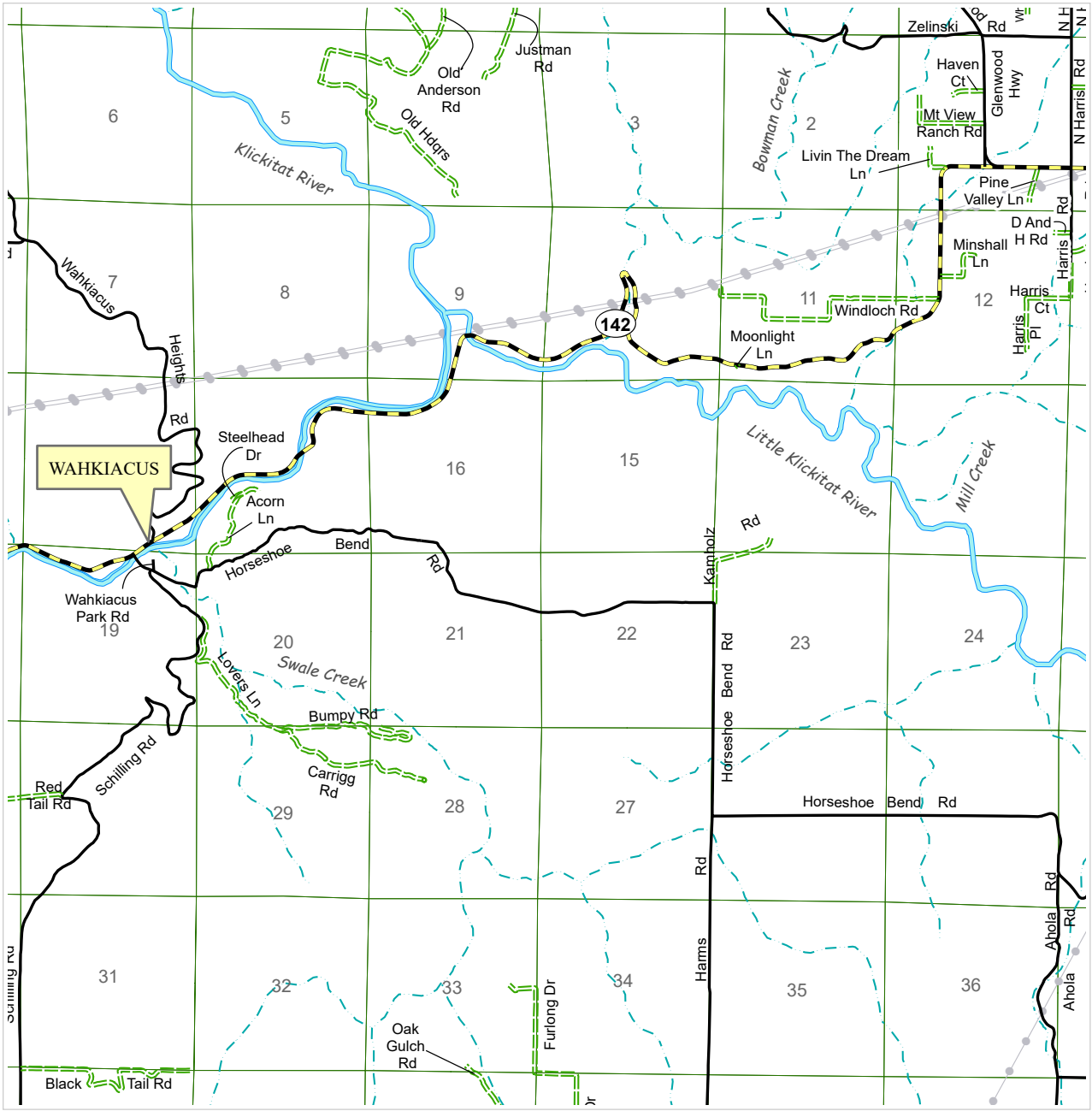

(Page 46)

A B C D E F

(Page 40)

TOWNSHIP 5 NORTH, RANGE 14 EAST

N

STATE
COUNTY
CITY
PRIVATE
OTHER GOVT
CREEK
RIVER
RAILROAD
BPA LINE

0 0.5 1 2 Miles

A B C (Page 43) D E F

1 2 3 4 5 6

(Page 37)

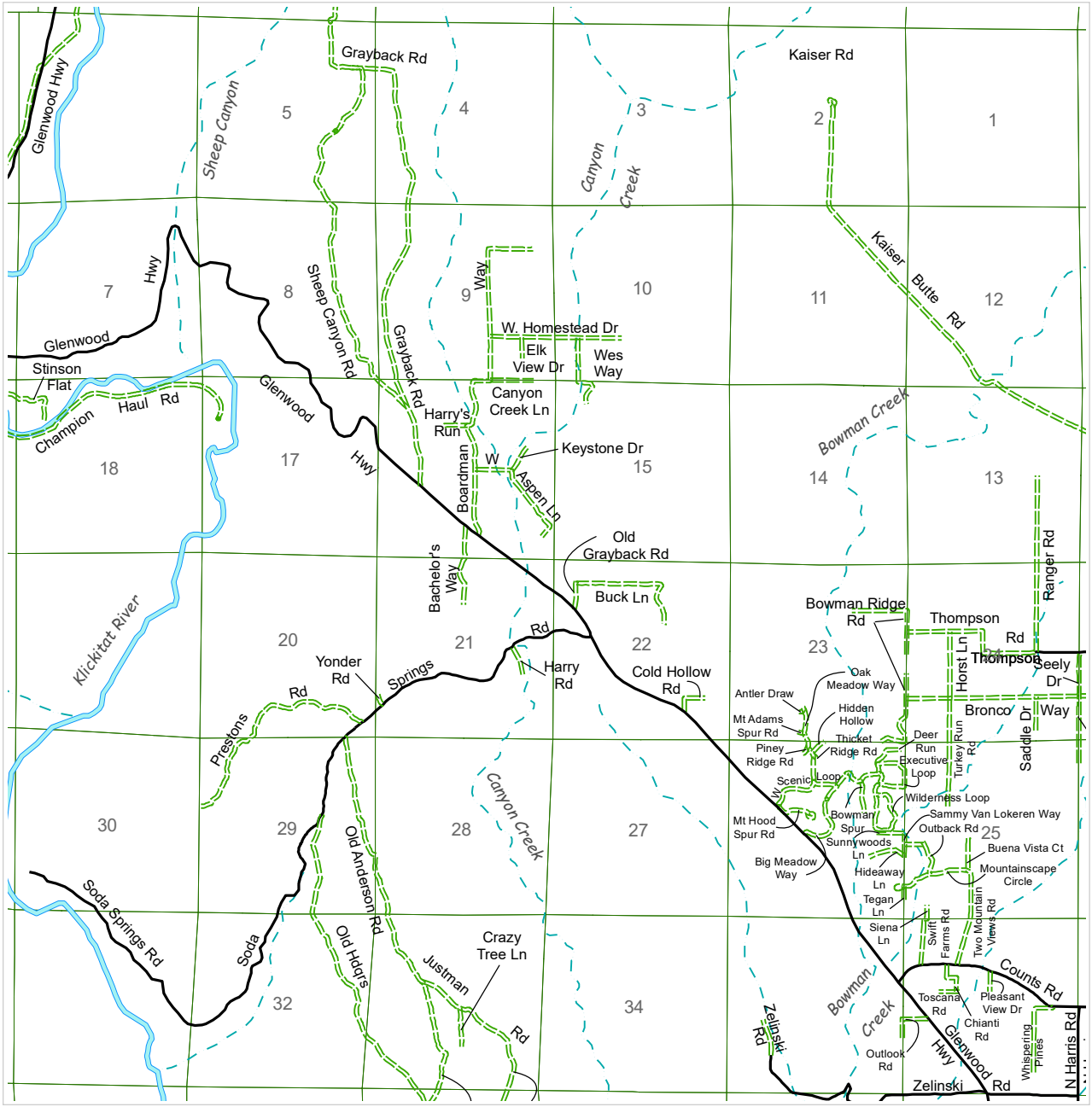

(Page 47)

A B C D E F

(Page 41)

TOWNSHIP 6 NORTH, RANGE 14 EAST

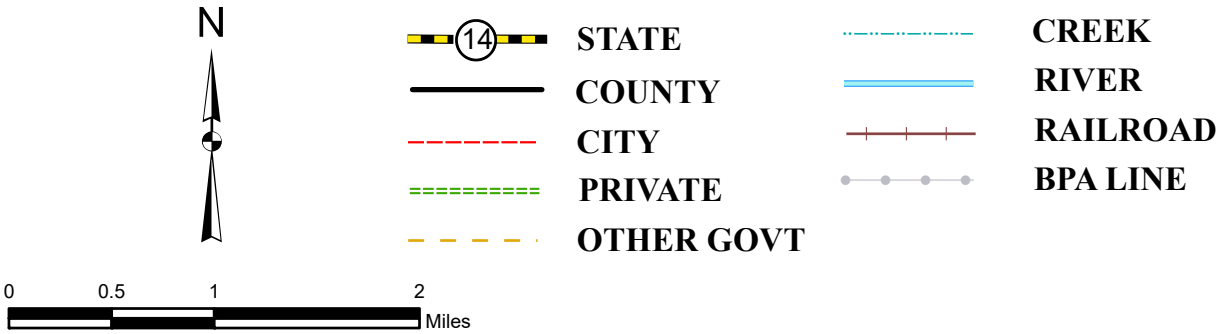

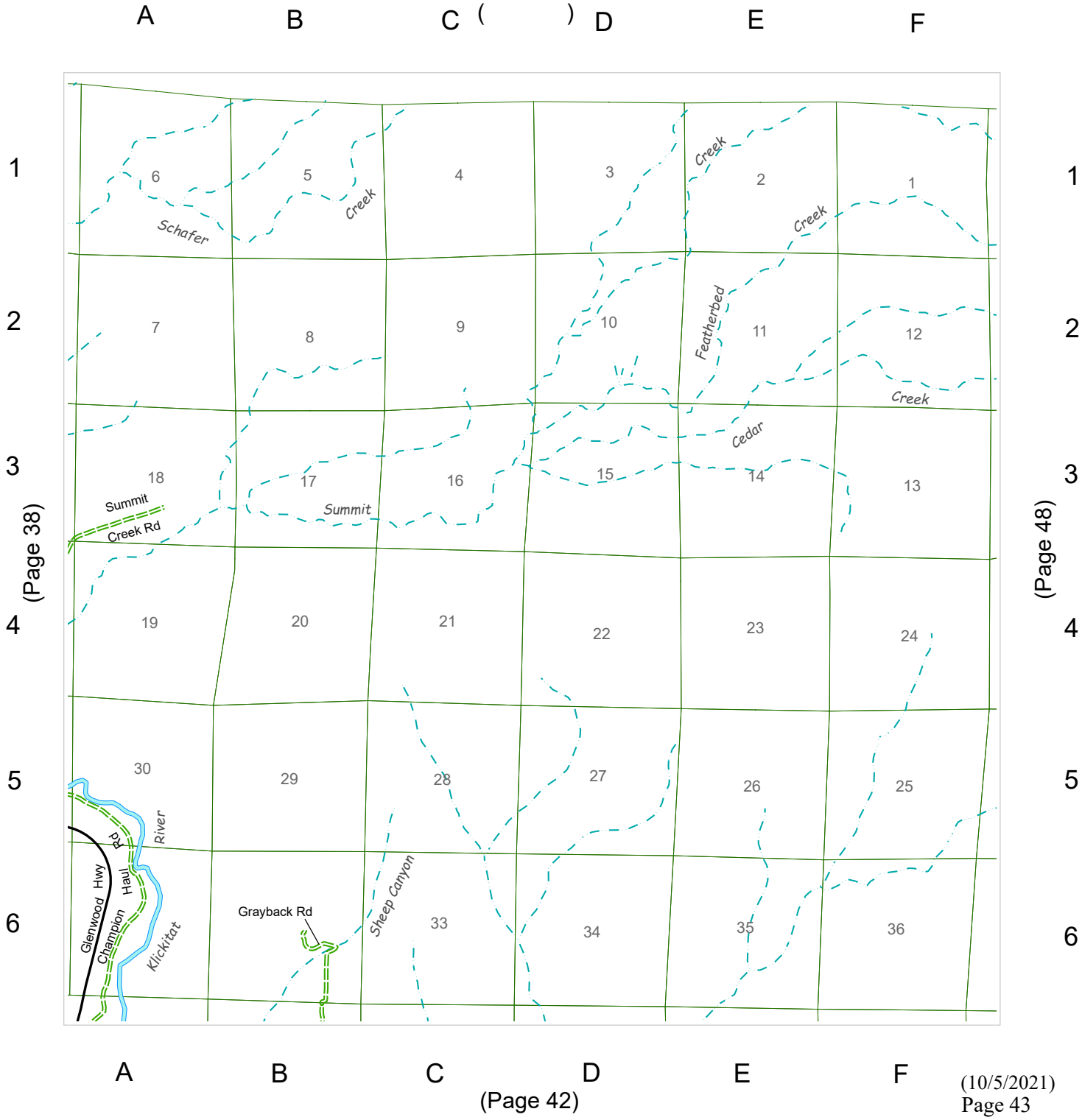

TOWNSHIP 2 NORTH, RANGE 15 EAST

N

STATE
COUNTY
CITY
PRIVATE
OTHER GOVT
CREEK
RIVER
RAILROAD
BPA LINE

0 0.4 0.8 1.6 Miles

A B C (Page 45) D E F

(Page 39) 1 2 3 4 5 6

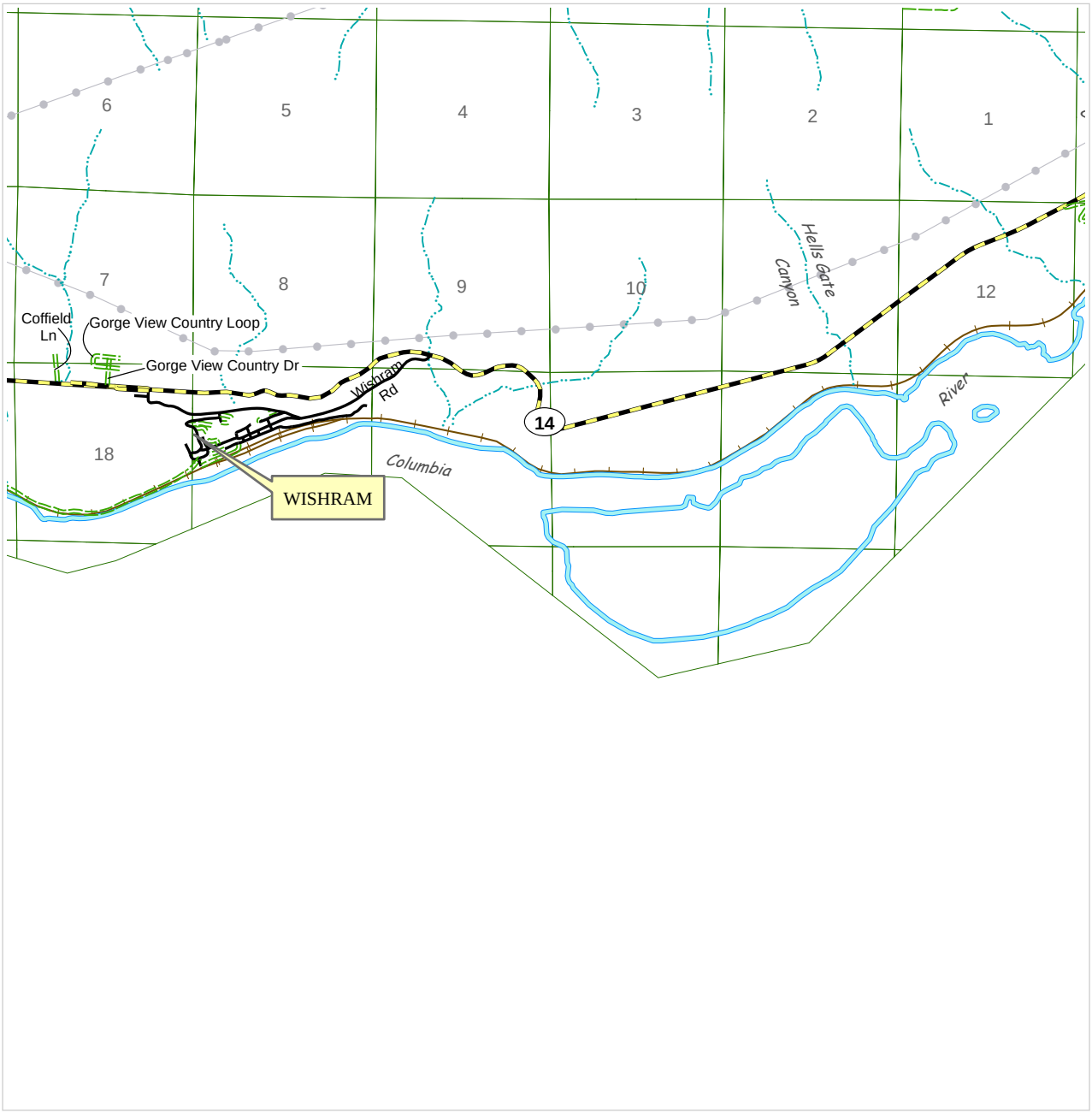

(Page 49) 1 2 3 4 5 6

A B C D E F

( )

TOWNSHIP 3 NORTH, RANGE 15 EAST

N

STATE
COUNTY
CITY
PRIVATE
OTHER GOVT
CREEK
RIVER
RAILROAD
BPA LINE

0 0.375 0.75 1.5 Miles

A B C (Page 46) D E F

(Page 40) 1 2 3 4 5 6 (Page 50)

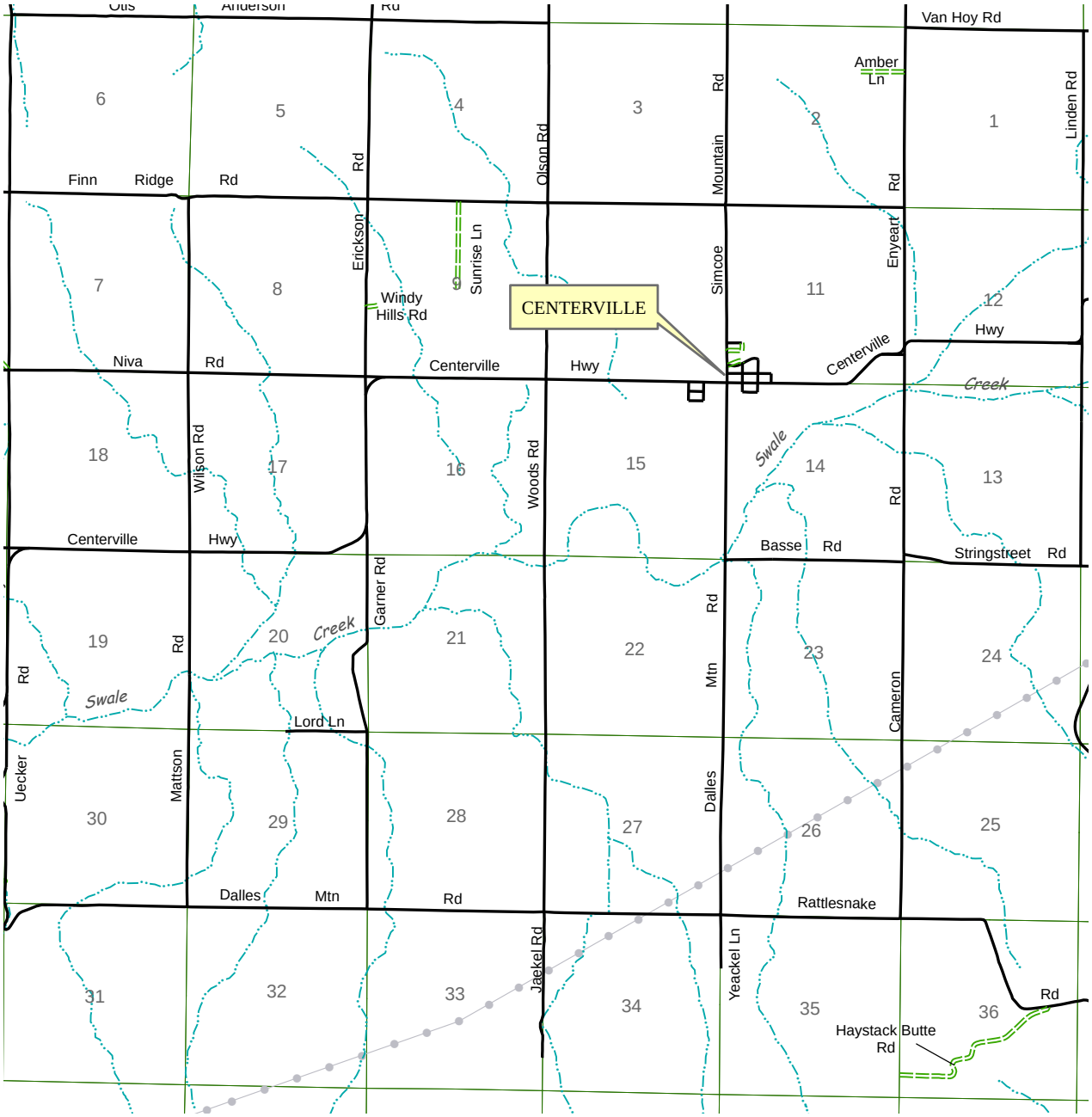

A B C D E F

(Page 44)

TOWNSHIP 4 NORTH, RANGE 15 EAST

N

STATE
COUNTY
CITY
PRIVATE
OTHER GOVT
CREEK
RIVER
RAILROAD
BPA LINE

0 0.5 1 2 Miles

A B C (Page 47) D E F

(Page 41)

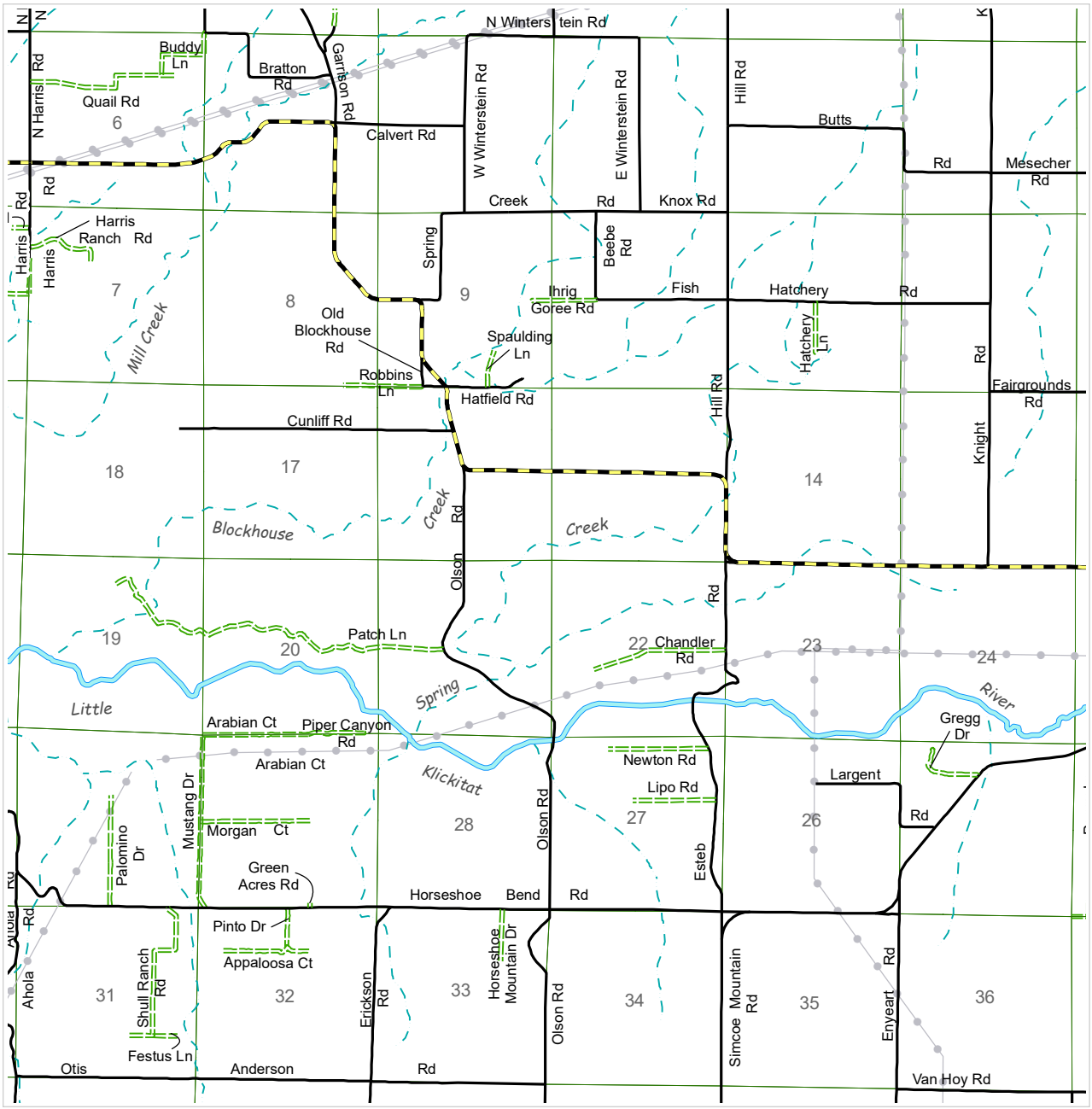

(Page 51)

A B C D E F

(Page 45)

TOWNSHIP 5 NORTH, RANGE 15 EAST

N

STATE
COUNTY
CITY
PRIVATE
OTHER GOVT
CREEK
RIVER
RAILROAD
BPA LINE

0 0.5 1 2 Miles

A B C (Page 48) D E F

(Page 42) (Page 52)

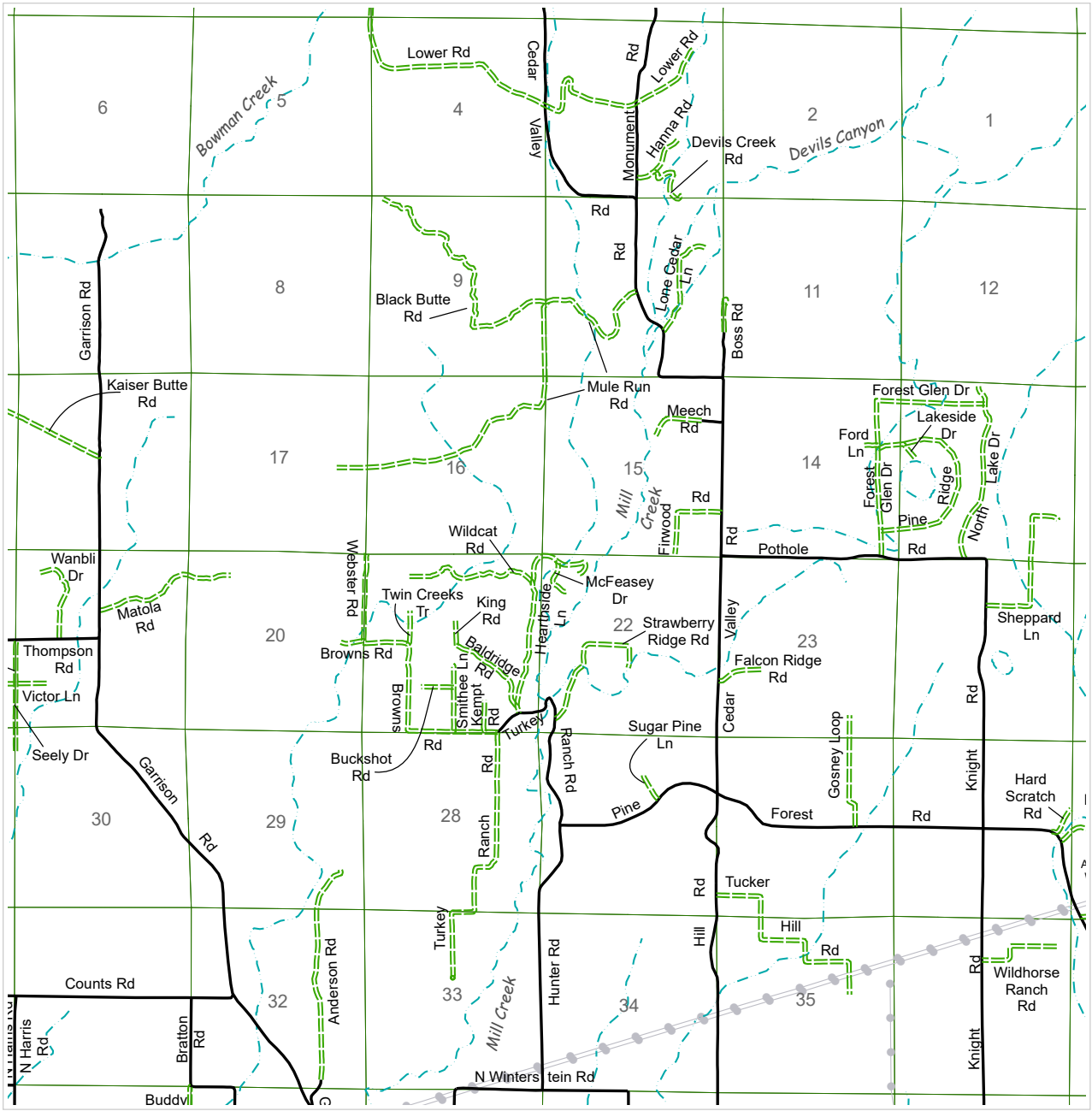

A B C D E F

(Page 46)

TOWNSHIP 6 NORTH, RANGE 15 EAST

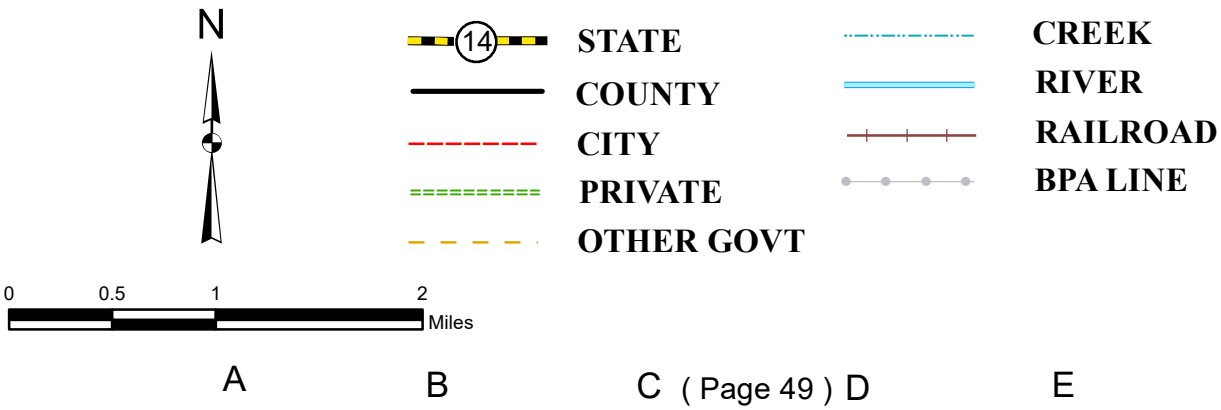

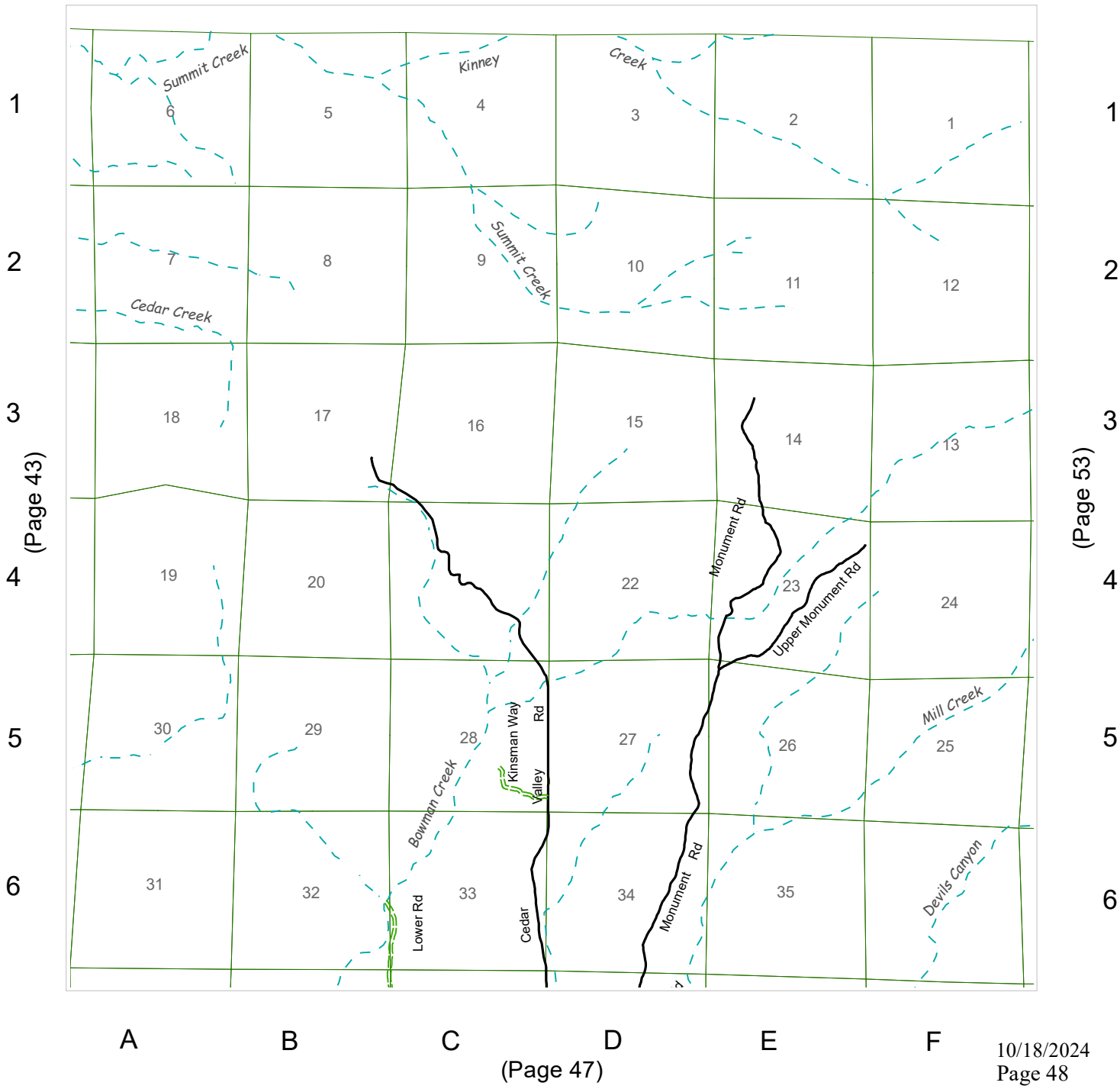

TOWNSHIP 2 NORTH, RANGE 16 EAST

N

STATE
COUNTY
CITY
PRIVATE
OTHER GOVT
CREEK
RIVER
RAILROAD
BPA LINE

0 0.25 0.5 1 Miles

A B C (Page 50) D E F

(Page 44)

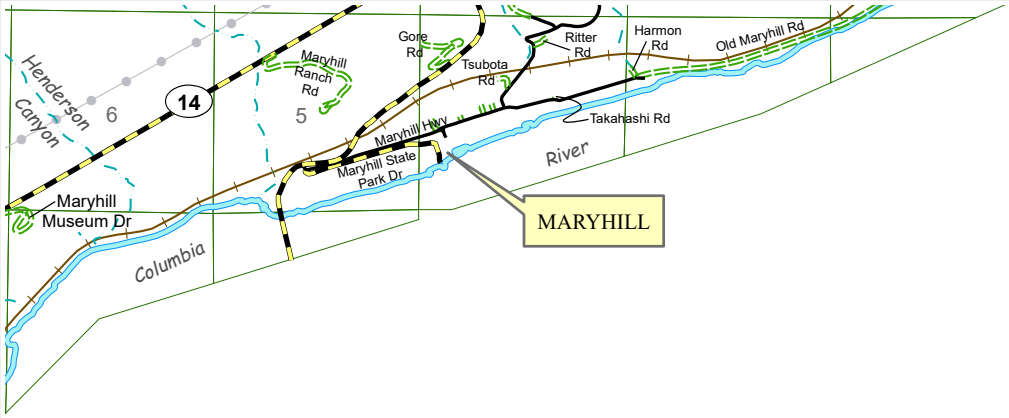

A B C D E F

( )

TOWNSHIP 3 NORTH, RANGE 16 EAST

N

STATE
COUNTY
CITY
PRIVATE
OTHER GOVT
CREEK
RIVER
RAILROAD
BPA LINE

0 0.5 1 2 Miles

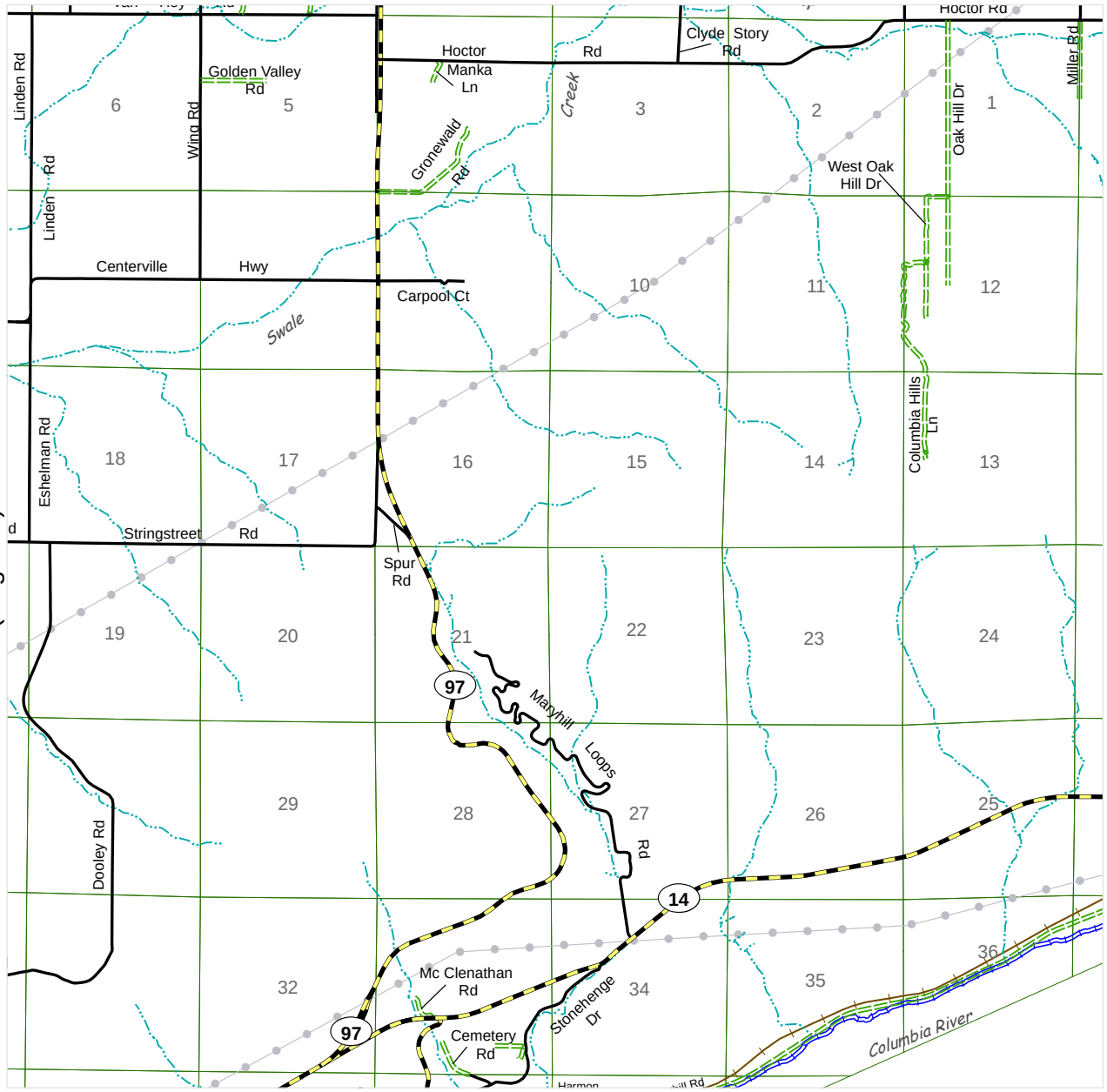

TOWNSHIP 4 NORTH, RANGE 16 EAST

N

STATE
COUNTY
CITY
PRIVATE
OTHER GOVT
CREEK
RIVER
RAILROAD
BPA LINE

0 0.5 1 2 Miles

A B C (Page 52) D E F

(Page 46) 1 2 3 4 5 6

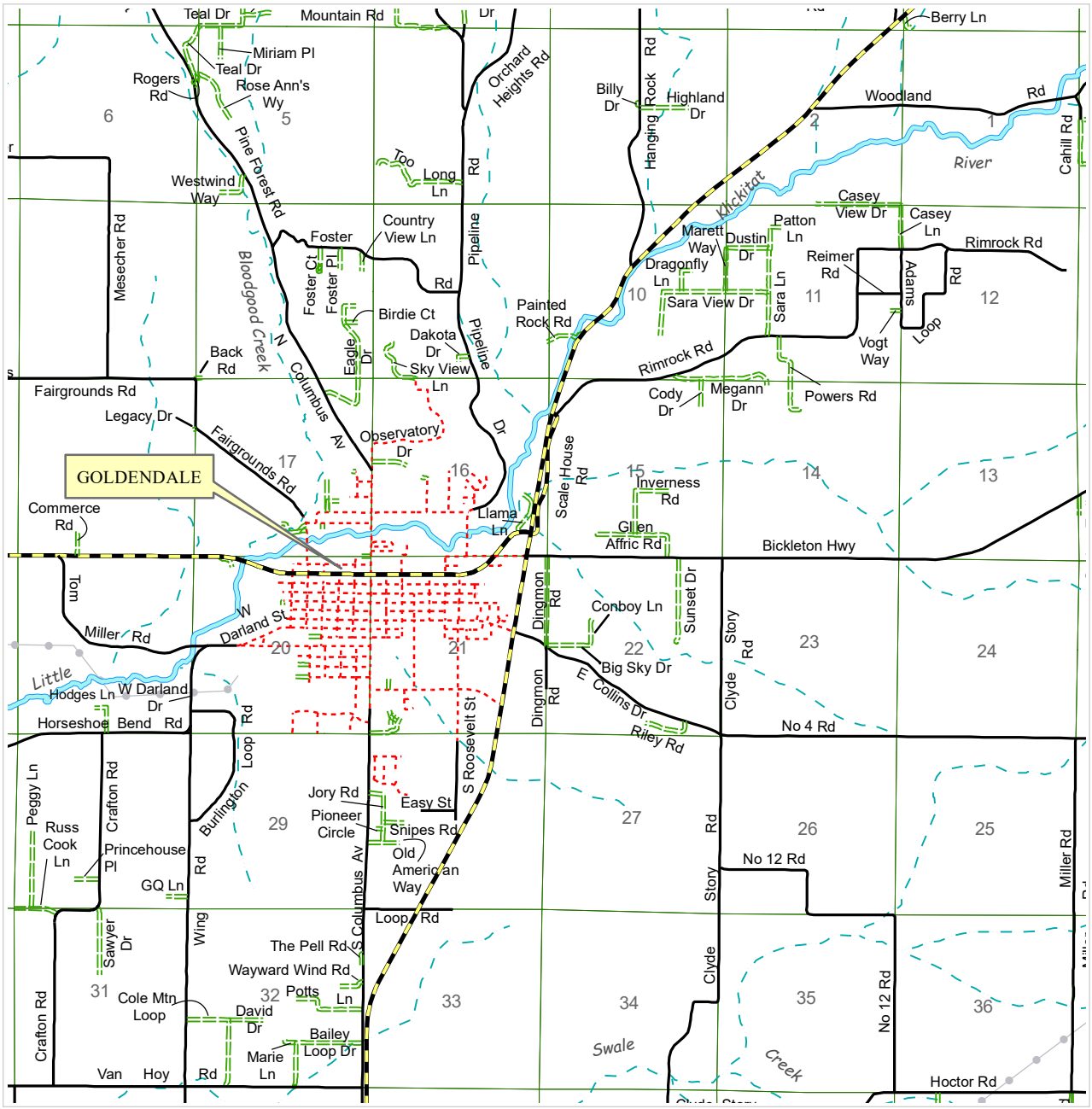

(Page 55)

A B C D E F

(Page 50)

TOWNSHIP 5 NORTH, RANGE 16 EAST

N

STATE
COUNTY
CITY
PRIVATE
OTHER GOVT
CREEK
RIVER
RAILROAD
BPA LINE

0 0.5 1 2 Miles

A B C (Page 53) D E F

(Page 47) (Page 56)

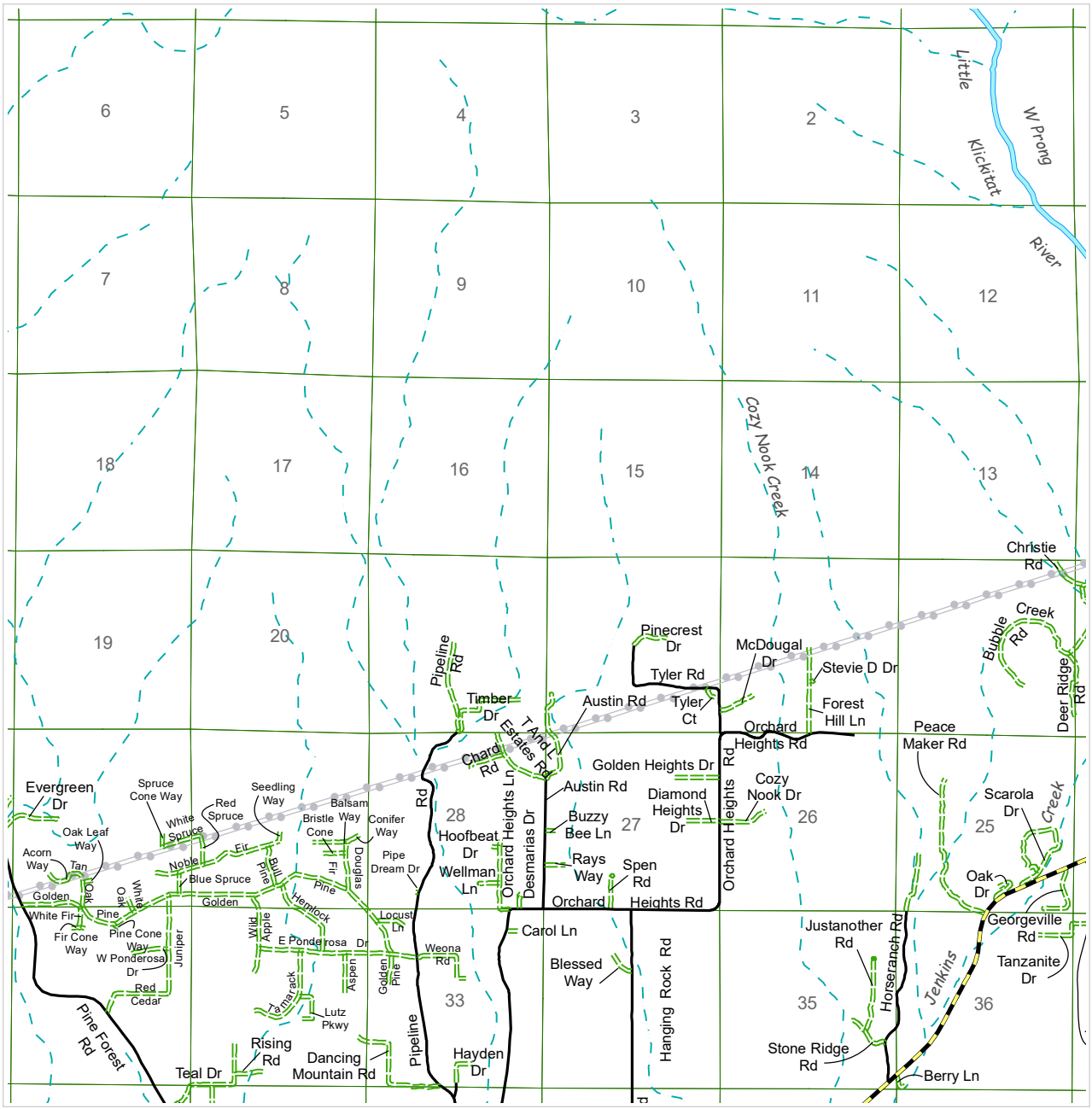

A B C D E F

(Page 51)

TOWNSHIP 6 NORTH, RANGE 16 EAST

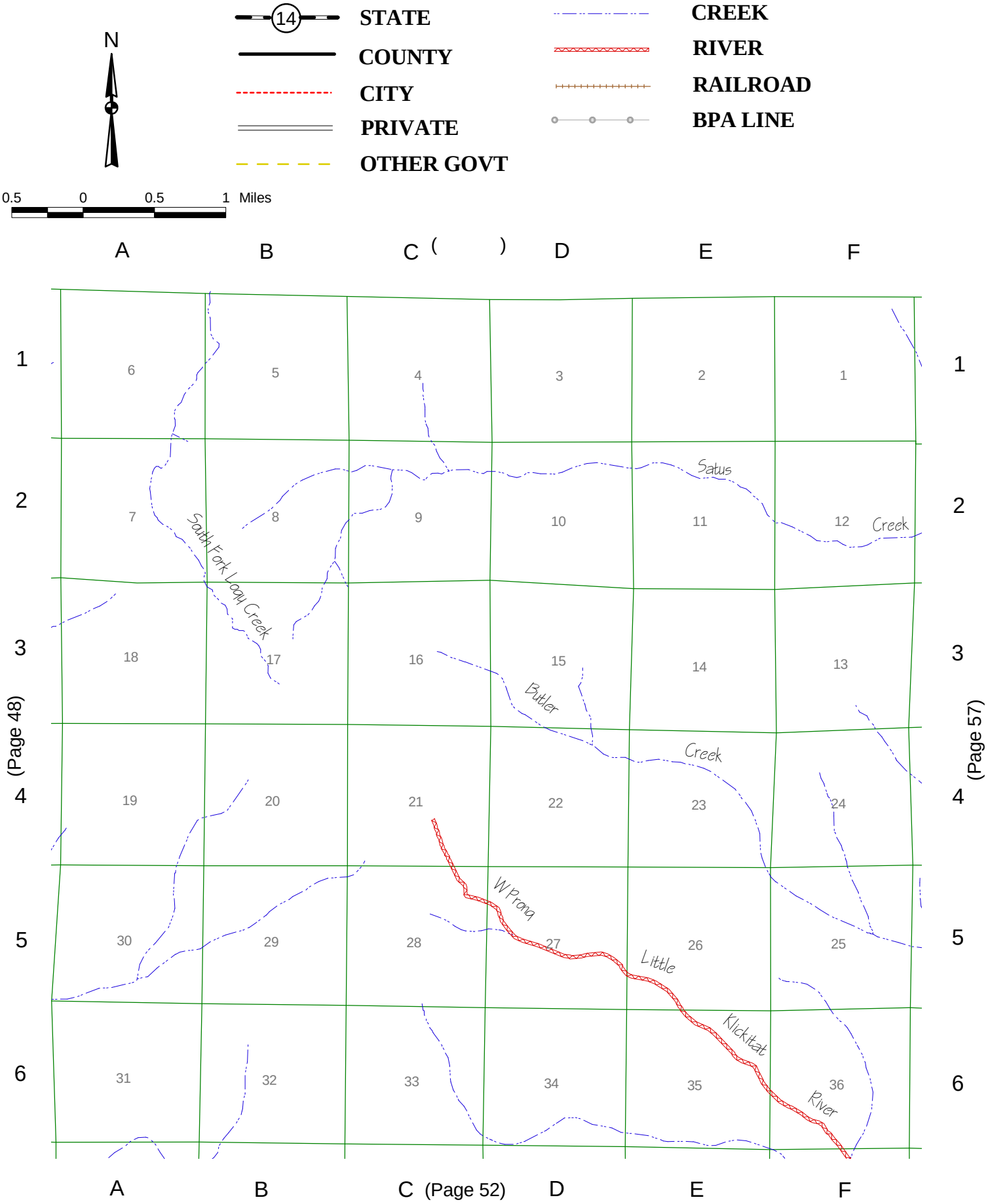

TOWNSHIP 3 NORTH, RANGE 17 EAST

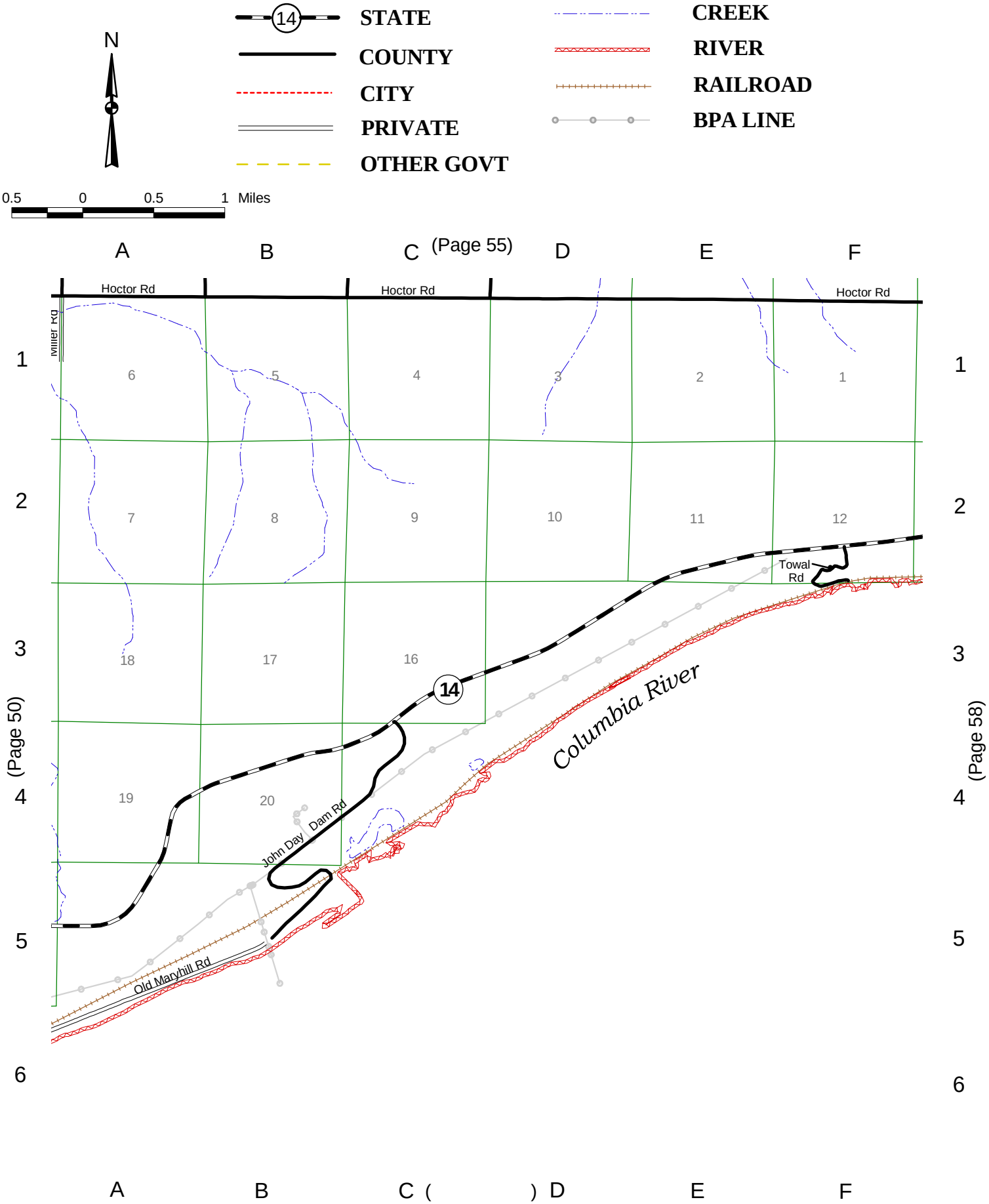

TOWNSHIP 4 NORTH, RANGE 17 EAST

N

STATE
COUNTY
CITY
PRIVATE
OTHER GOVT
CREEK
RIVER
RAILROAD
BPA LINE

0 0.5 1 2 Miles

A B C (Page 56) D E F

(Page 51)

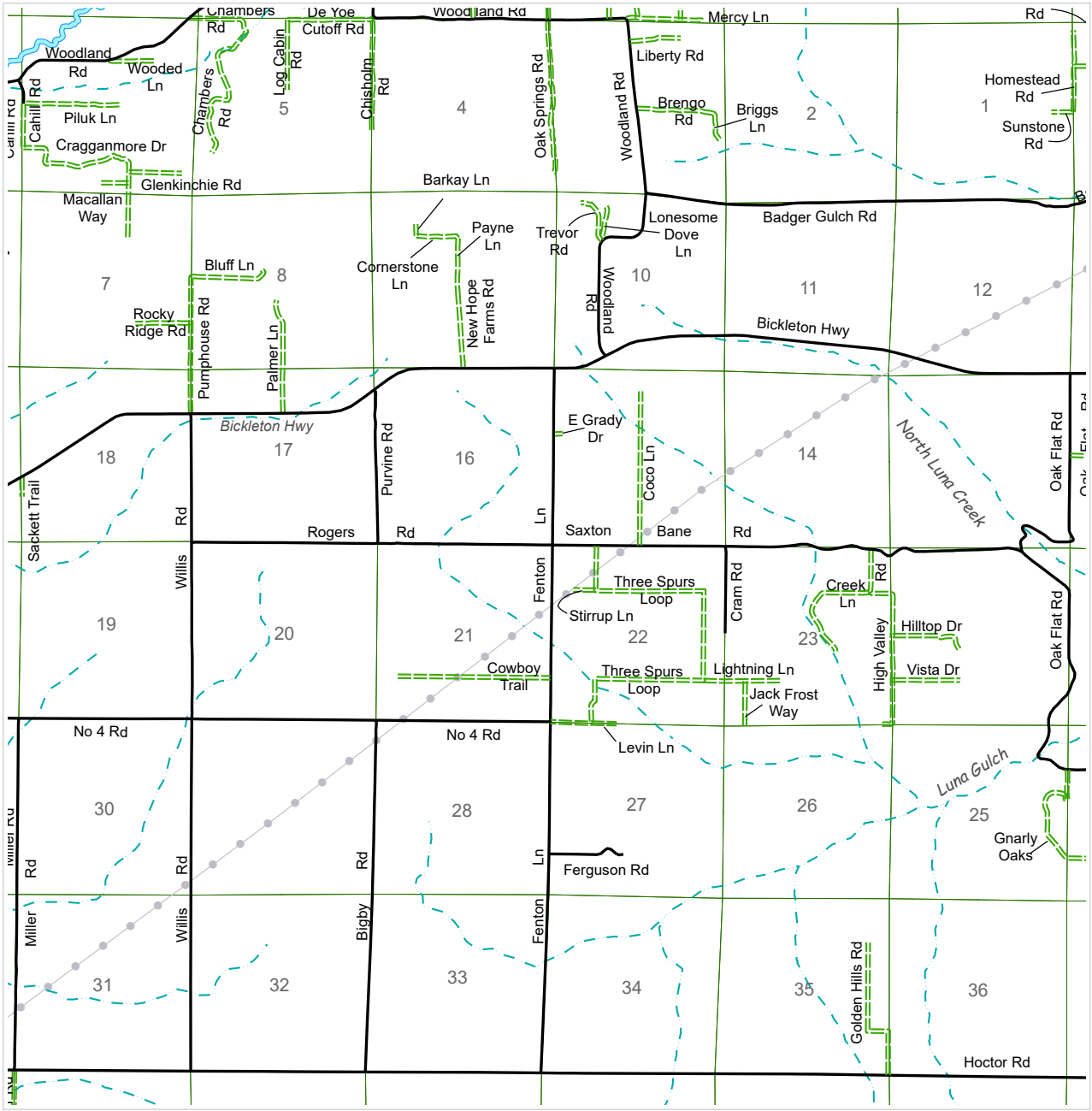

(Page 59)

A B C D E F

(Page 54)

TOWNSHIP 5 NORTH, RANGE 17 EAST

N

STATE
COUNTY
CITY
PRIVATE
OTHER GOVT
CREEK
RIVER
RAILROAD
BPA LINE

0 0.5 1 2 Miles

A B C (Page 57) D E F

(Page 52) 1 2 3 4 5 6

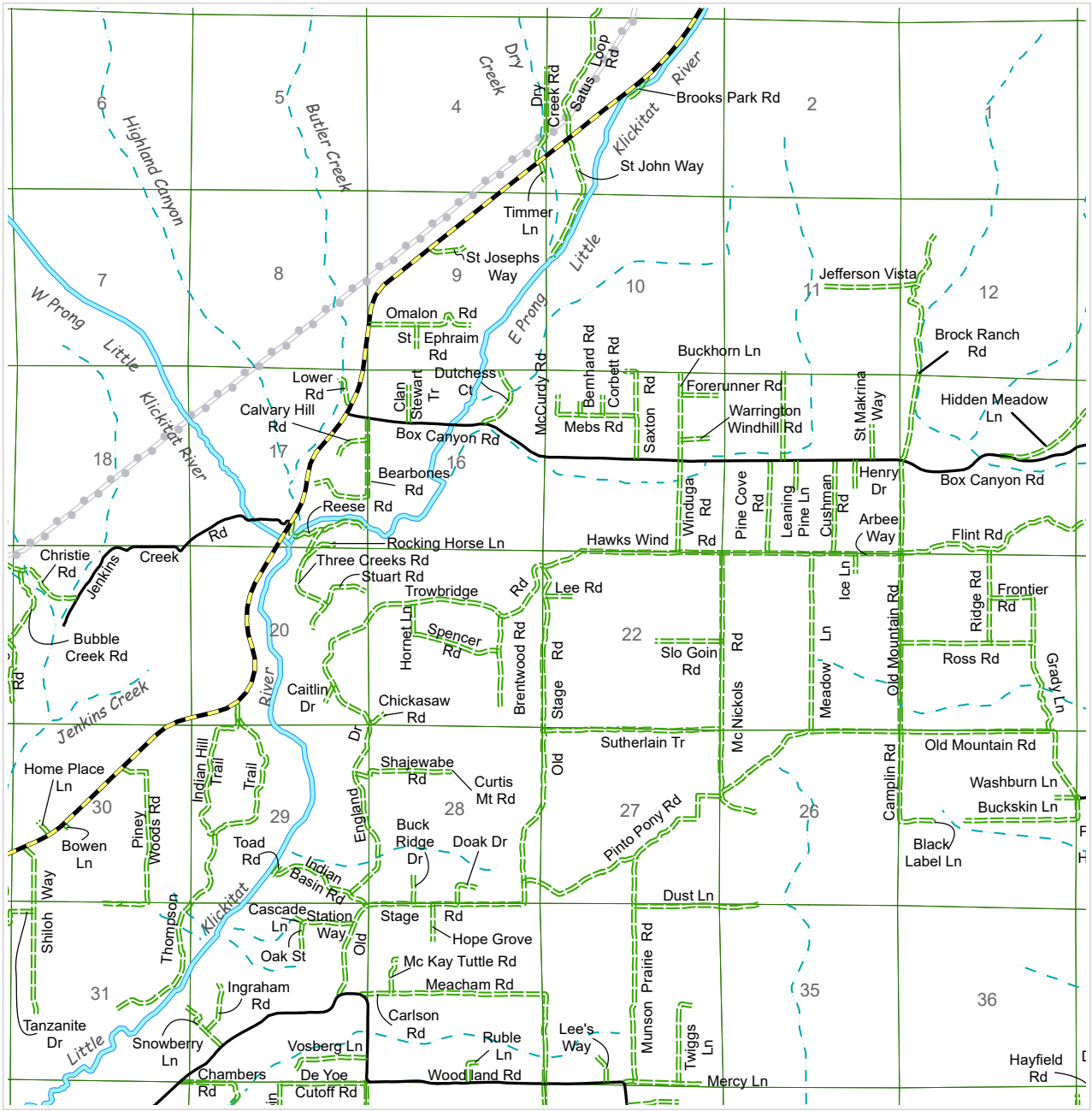

(Page 60)

A B C D E F

(Page 55)

TOWNSHIP 6 NORTH, RANGE 17 EAST

N

STATE
COUNTY
CITY
PRIVATE
OTHER GOVT
CREEK
RIVER
RAILROAD
BPA LINE

0 0.5 1 2 Miles

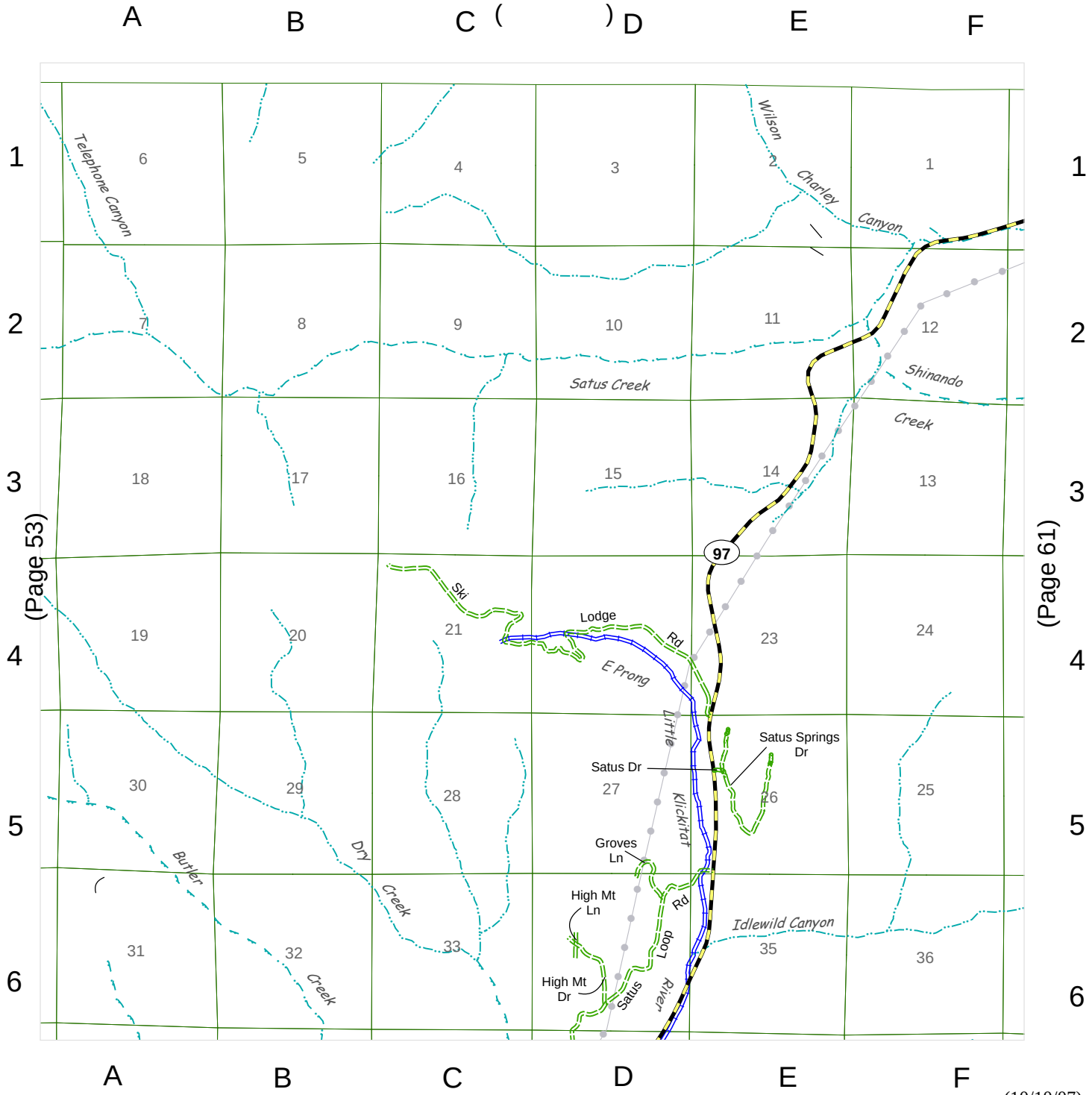

(Page 56)

TOWNSHIP 3 NORTH, RANGE 18 EAST

N

STATE
COUNTY
CITY
PRIVATE
OTHER GOVT
CREEK
RIVER
RAILROAD
BPA LINE

0 0.25 0.5 1 Miles

A B C (Page 59) D E F

(Page 54) 1 2 3 4 5 6

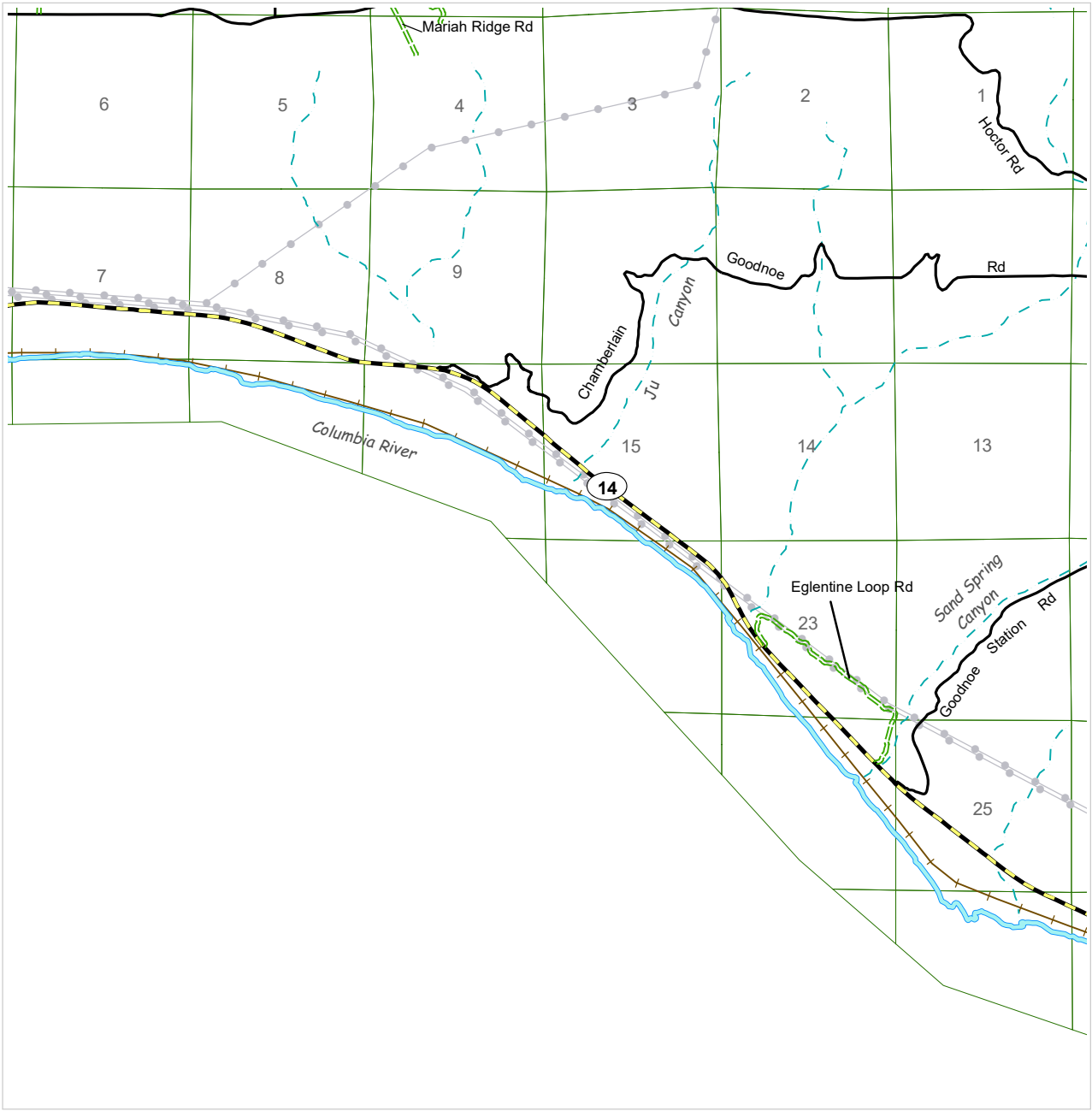

(Page 62) 1 2 3 4 5 6

A B C D E F

( )

TOWNSHIP 4 NORTH, RANGE 18 EAST

N

STATE
COUNTY
CITY
PRIVATE
OTHER GOVT
CREEK
RIVER
RAILROAD
BPA LINE

0 0.5 1 2 Miles

A B C (Page 60) D E F

(Page 55) 1 2 3 4 5 6

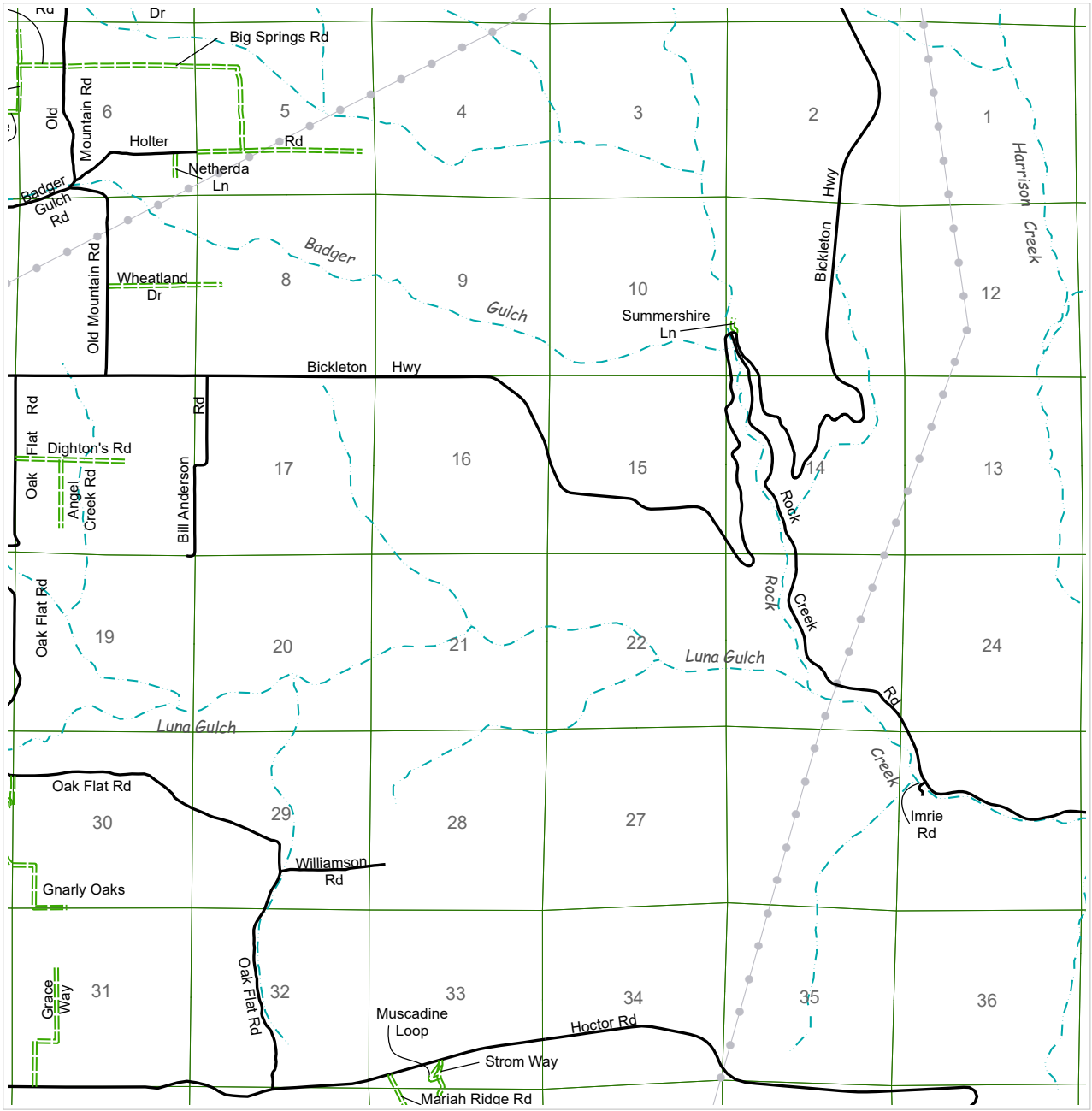

(Page 63) 1 2 3 4 5 6

A B C D E F

(Page 58)

TOWNSHIP 5 NORTH, RANGE 18 EAST

N

STATE
COUNTY
CITY
PRIVATE
OTHER GOVT
CREEK
RIVER
RAILROAD
BPA LINE

0 0.5 1 2 Miles

A B C (Page 61) D E F

(Page 56)

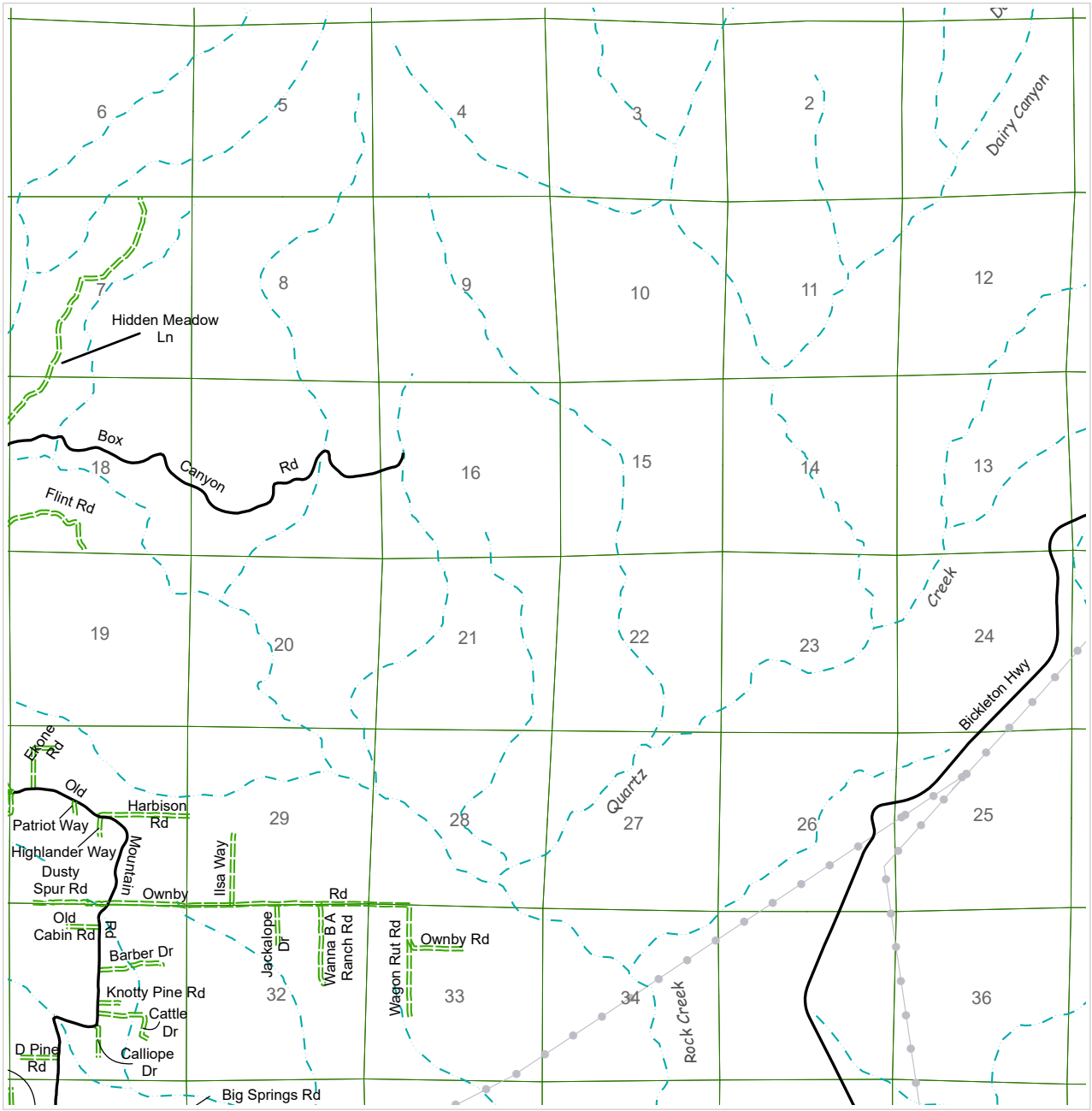

(Page 64)

A B C D E F

(Page 59)

TOWNSHIP 6 NORTH, RANGE 18 EAST

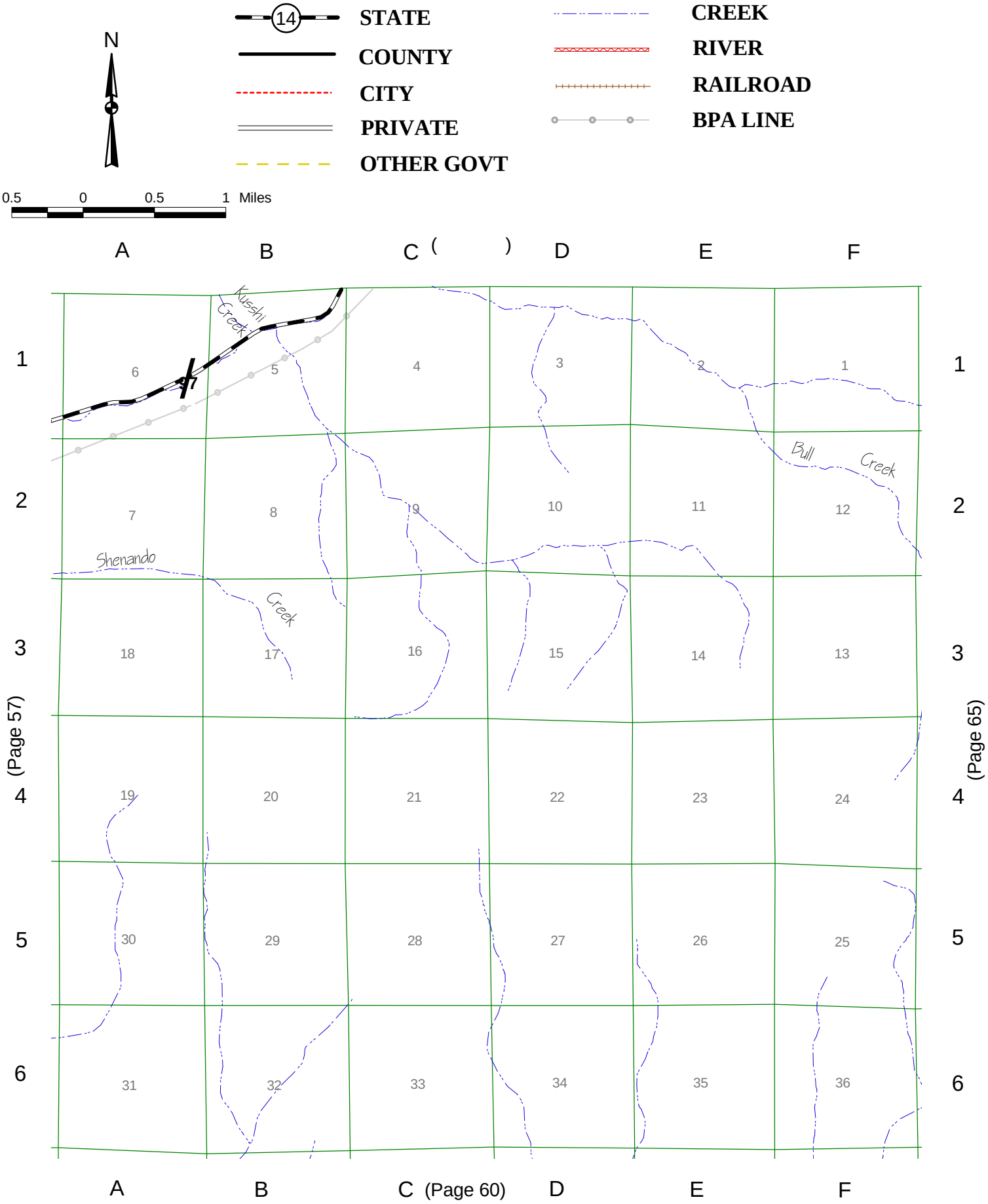

TOWNSHIP 3 NORTH, RANGE 19 EAST

N

14 STATE
COUNTY
CITY
PRIVATE
OTHER GOVT
CREEK
RIVER
RAILROAD
BPA LINE

0 0.5 1 2 Miles

A B C (Page 63) D E F

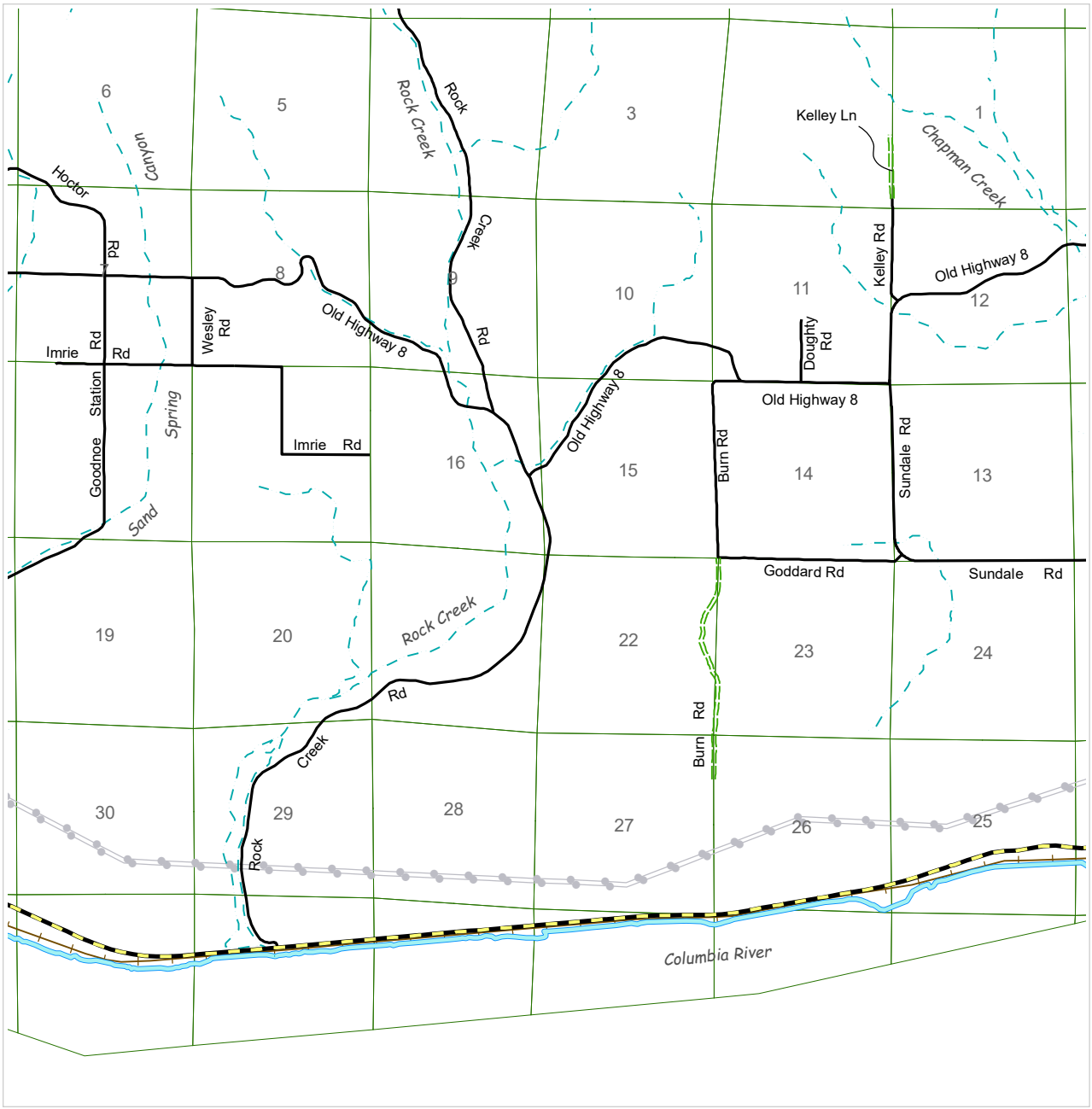

(Page 58)

(Page 66)

1 2 3 4 5 6

A B C D E F

( )

TOWNSHIP 4 NORTH, RANGE 19 EAST

N

14 STATE
COUNTY
CITY
PRIVATE
OTHER GOVT
CREEK
RIVER
RAILROAD
BPA LINE

0 0.5 1 2 Miles

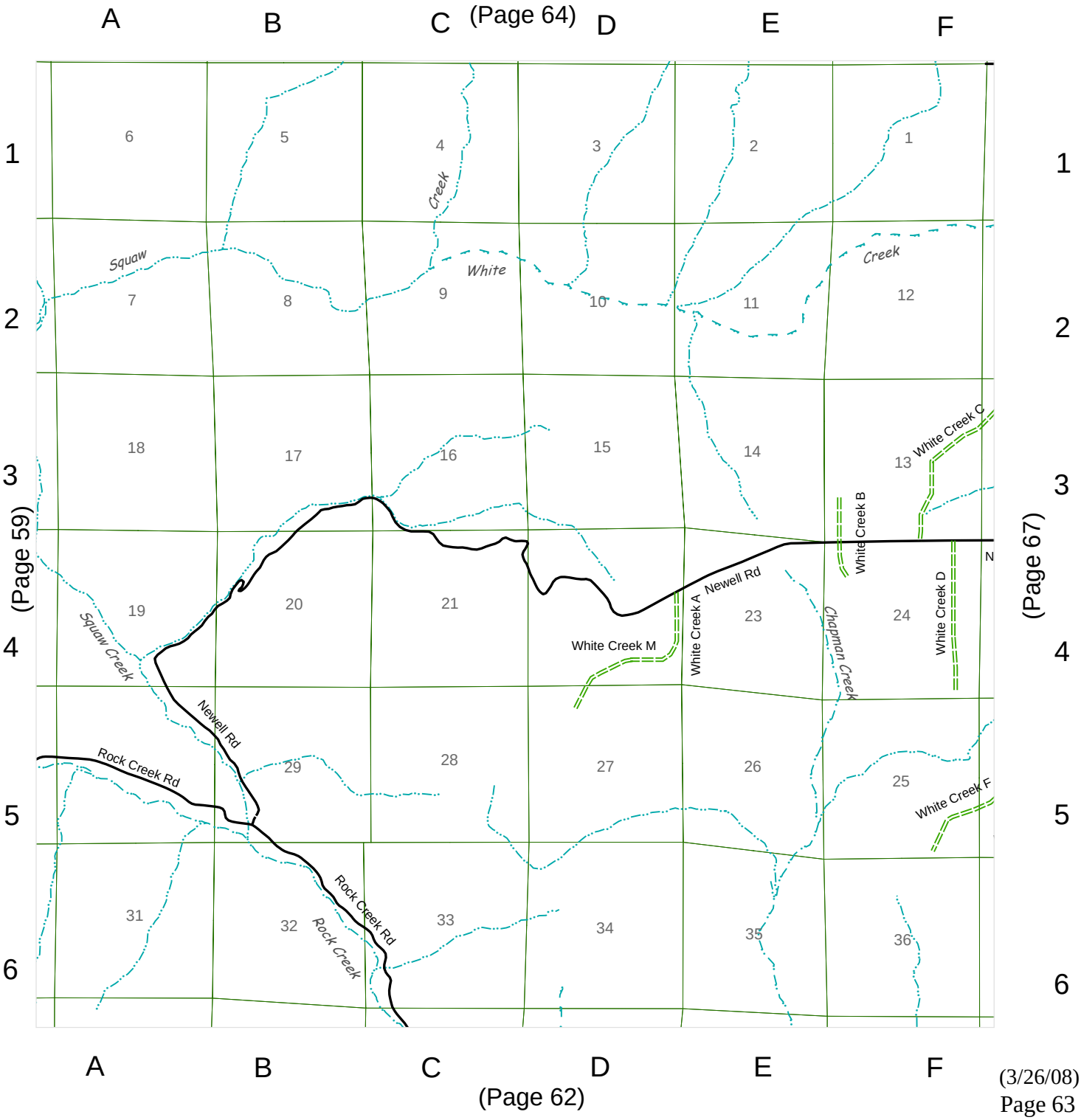

TOWNSHIP 5 NORTH, RANGE 19 EAST

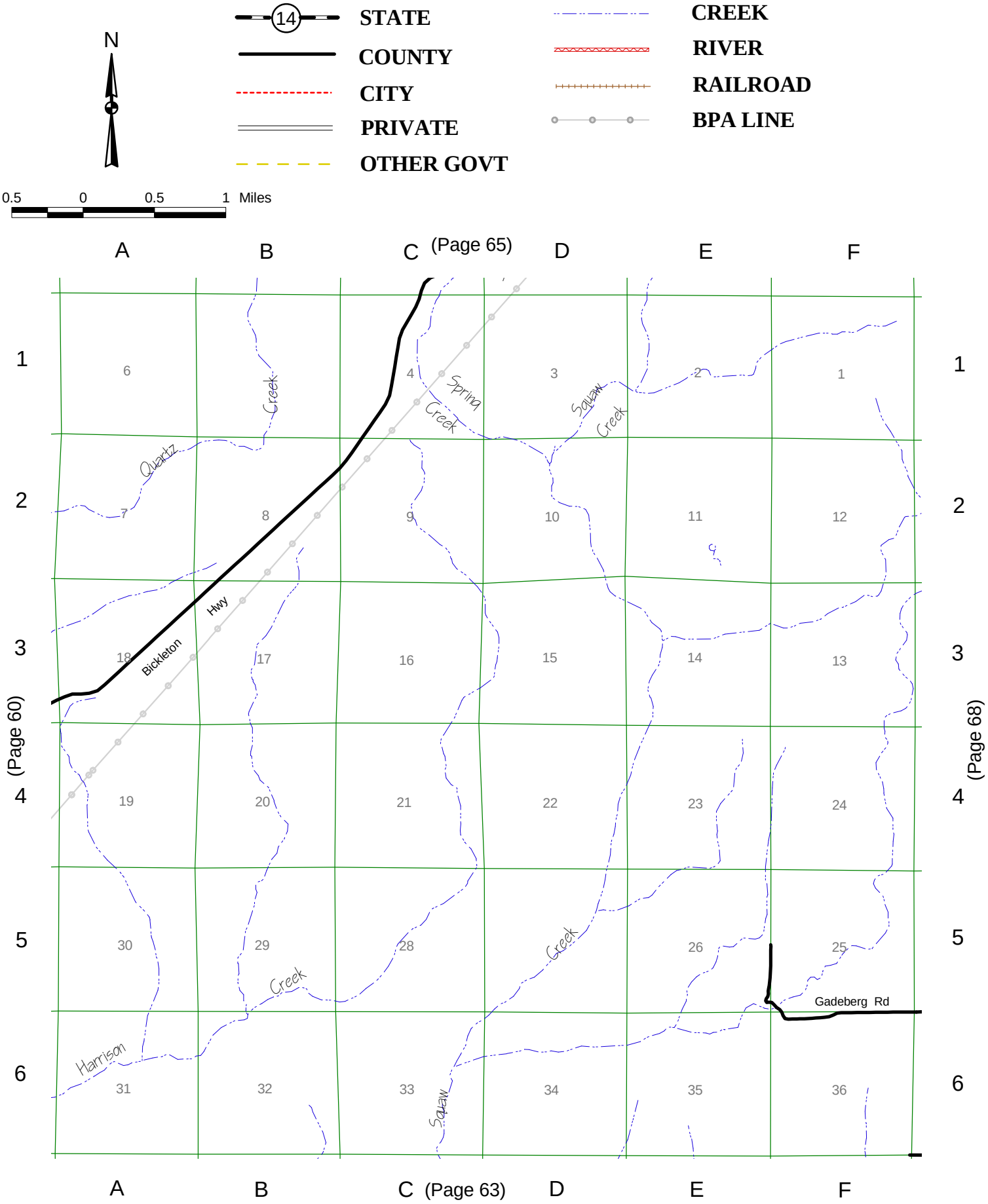

TOWNSHIP 6 NORTH, RANGE 19 EAST

N

STATE
COUNTY
CITY
PRIVATE
OTHER GOVT
CREEK
RIVER
RAILROAD
BPA LINE

0 0.5 1 2 Miles

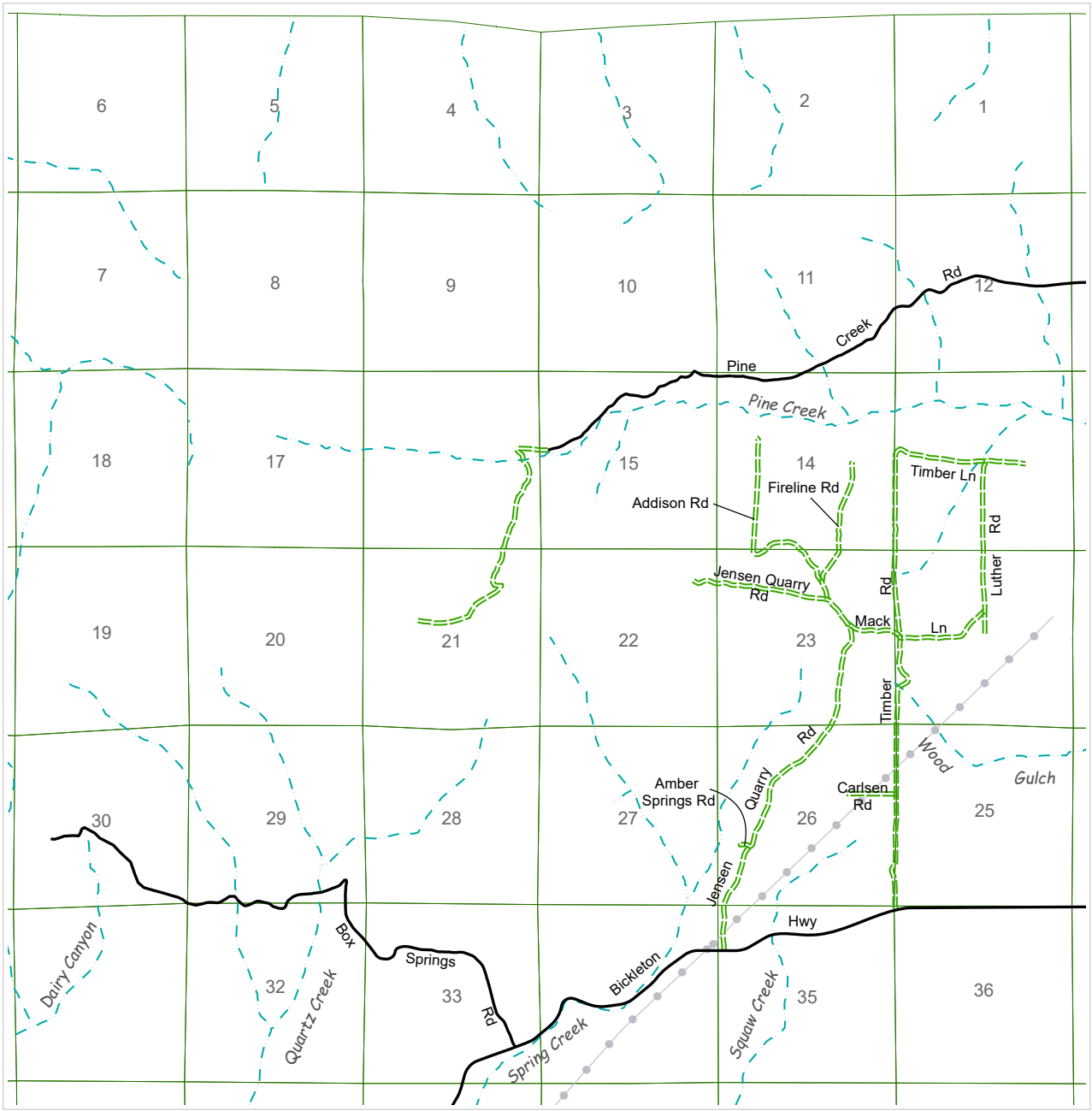

A B C D E F

(Page 64)

TOWNSHIP 3 NORTH, RANGE 20 EAST

N

STATE
COUNTY
CITY
PRIVATE
OTHER GOVT
CREEK
RIVER
RAILROAD
BPA LINE

0 0.25 0.5 1 Miles

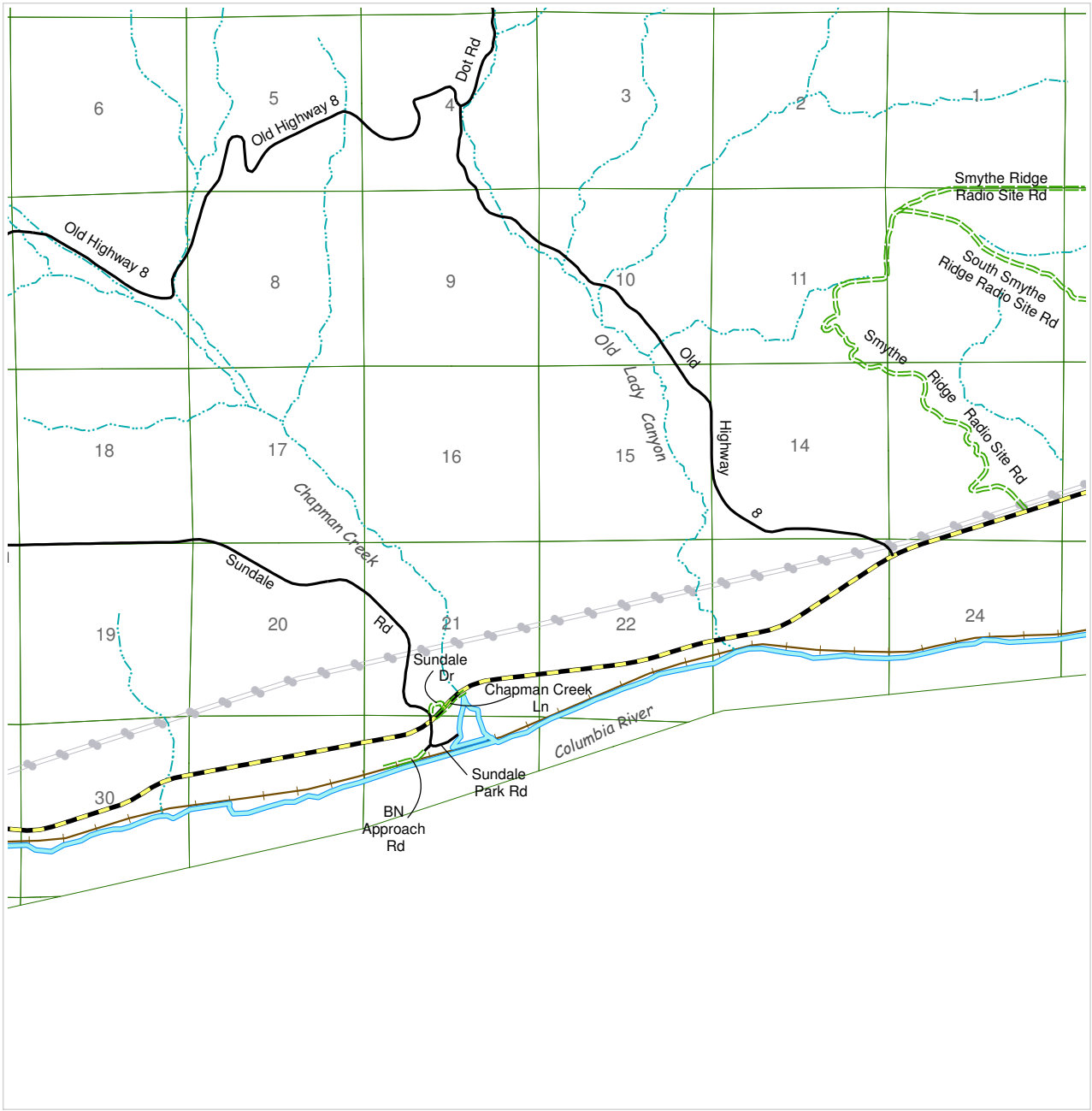

TOWNSHIP 4 NORTH, RANGE 20 EAST

N

STATE
COUNTY
CITY
PRIVATE
OTHER GOVT
CREEK
RIVER
RAILROAD
BPA LINE

0 0.5 1 2 Miles

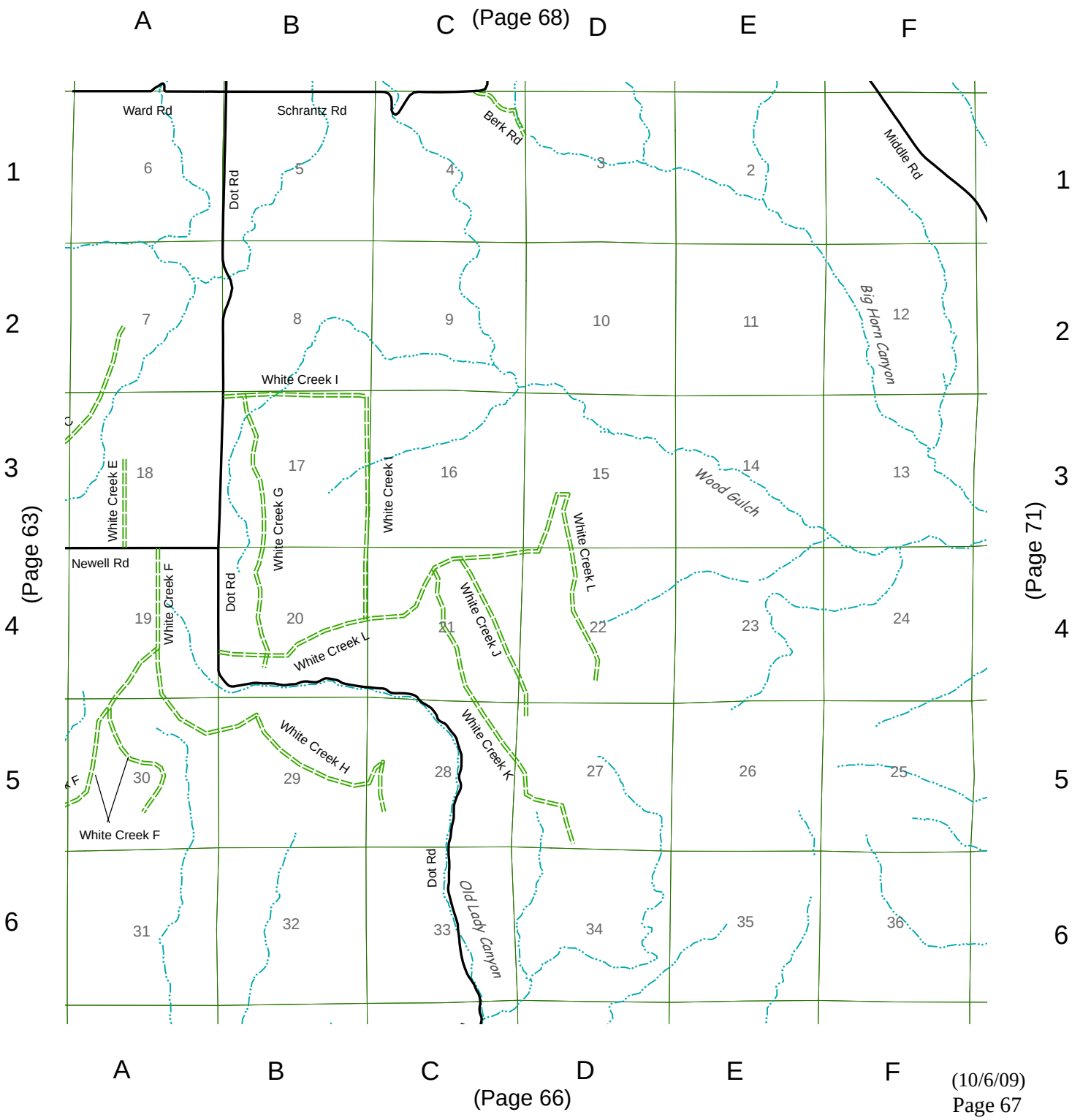

TOWNSHIP 5 NORTH, RANGE 20 EAST

N

14 STATE
COUNTY
CITY
PRIVATE
OTHER GOVT

CREEK
RIVER
RAILROAD
BPA LINE

0 0.5 1 2 Miles

A B C (Page 69) D E F

1 2 3 4 5 6

(Page 64)

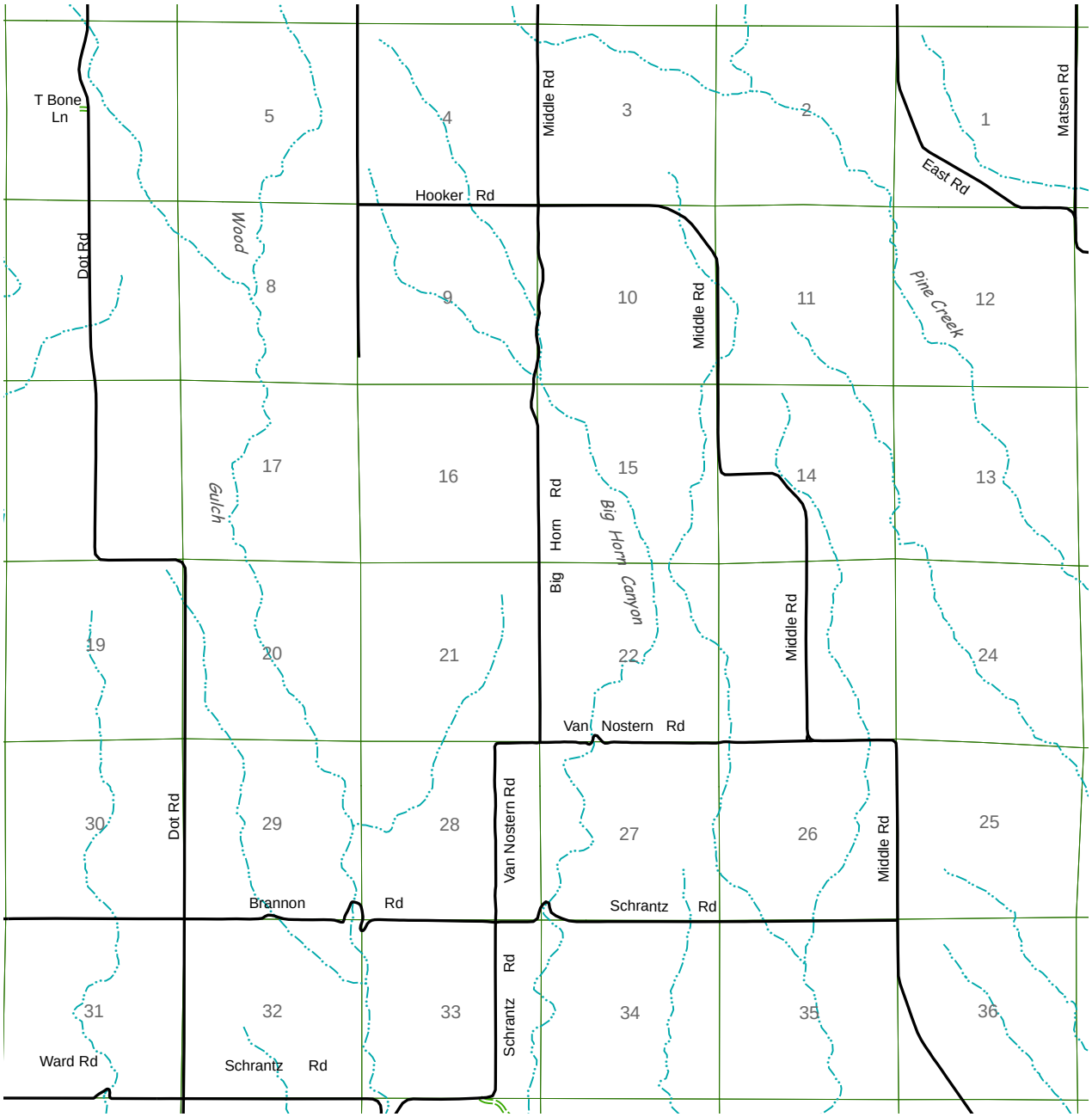

(Page 72)

A B C D E F

(Page 67)

TOWNSHIP 6 NORTH, RANGE 20 EAST

N

14 STATE
COUNTY
CITY
PRIVATE
OTHER GOVT

CREEK
RIVER
RAILROAD
BPA LINE

0 0.25 0.5 1 Miles

A B C ( ) D E F

1 2 3 4 5 6

(Page 65)

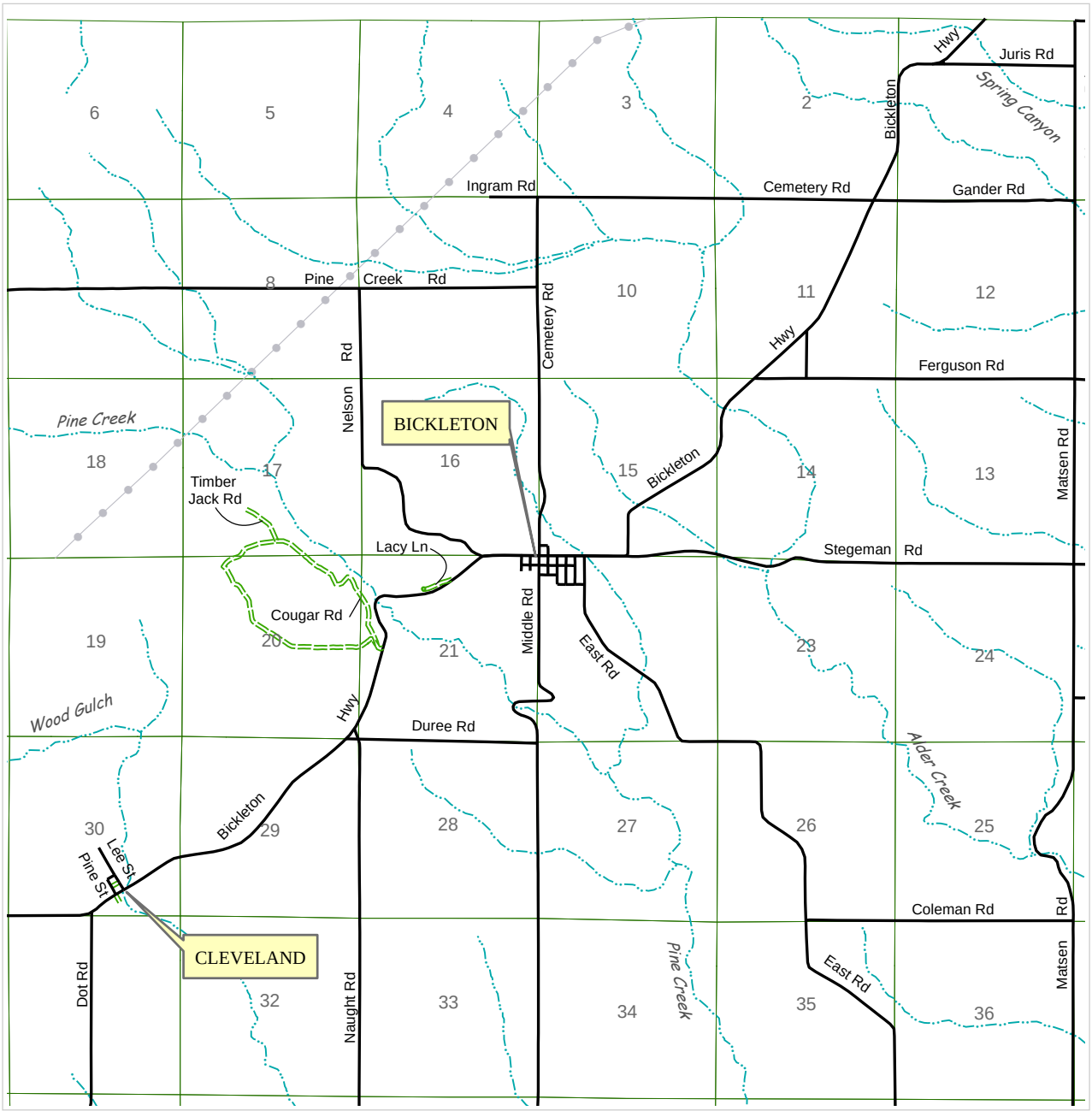

(Page 73)

A B C D E F

(Page 68)

TOWNSHIP 3 NORTH, RANGE 21 EAST

N

STATE
COUNTY
CITY
PRIVATE
OTHER GOVT
CREEK
RIVER
RAILROAD
BPA LINE

0 0.25 0.5 1 Miles

A B C (Page 71) D E F

(Page 66)

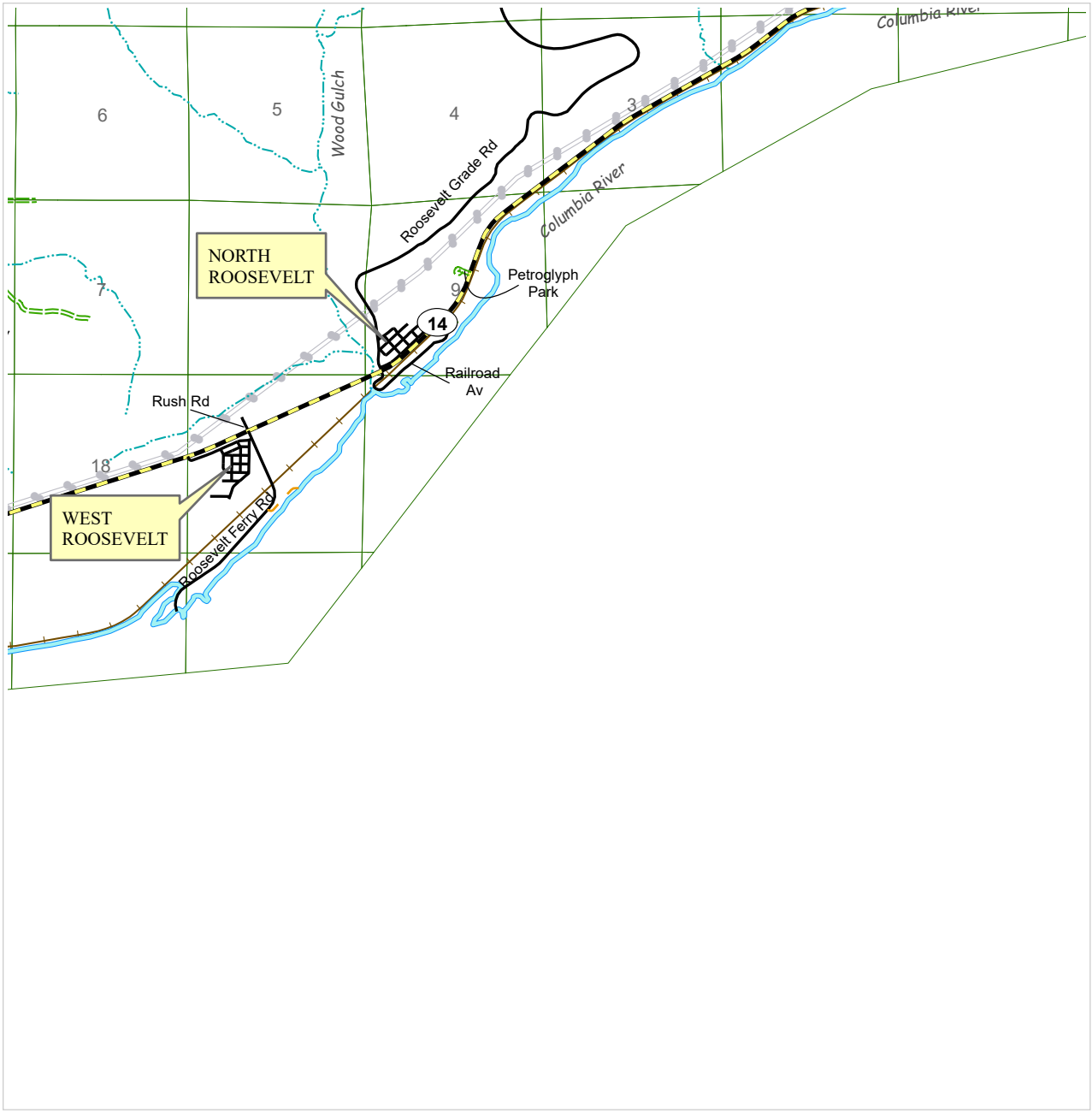

A B C D E F

( )

TOWNSHIP 4 NORTH, RANGE 21 EAST

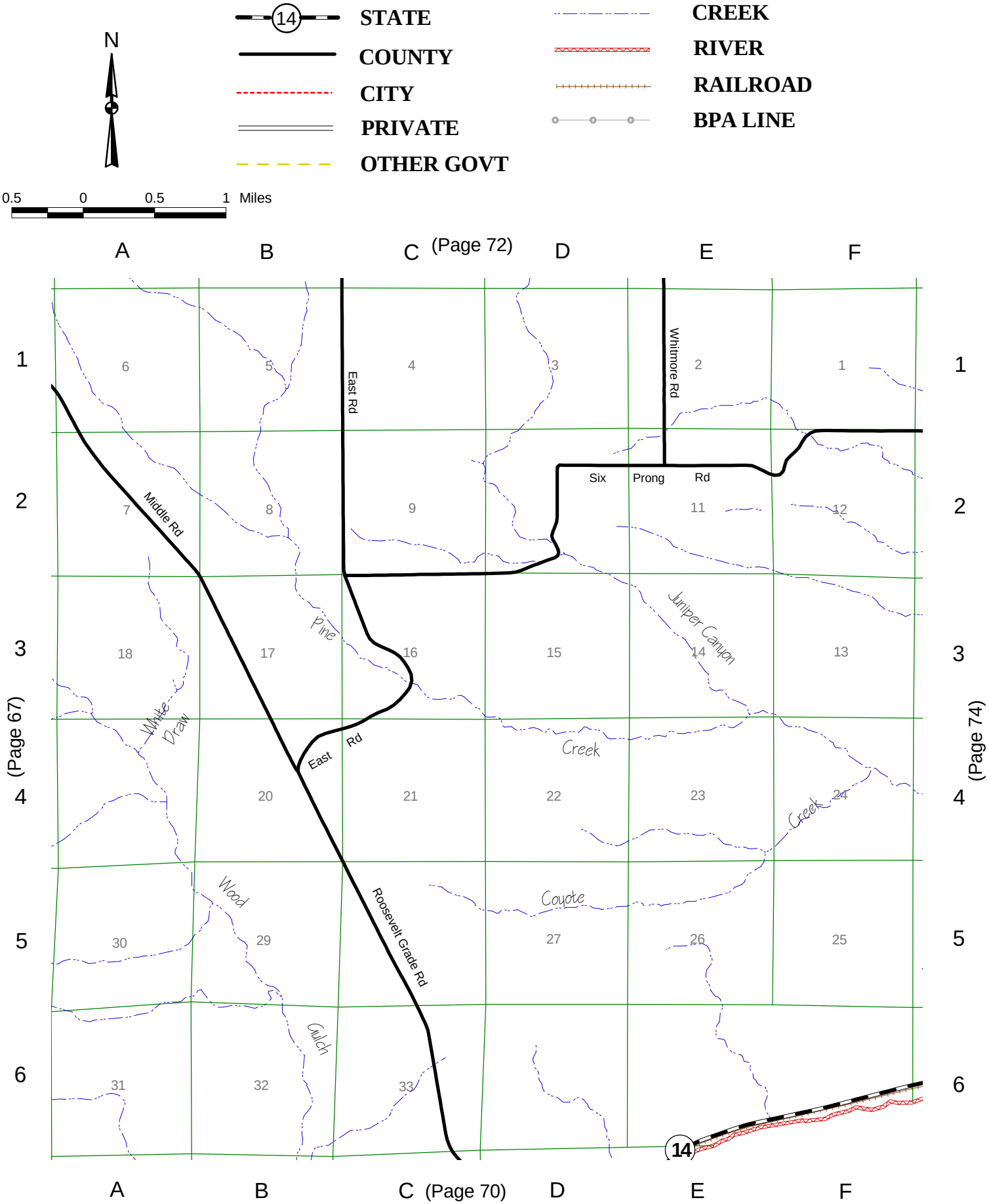

TOWNSHIP 5 NORTH, RANGE 21 EAST

N

STATE
COUNTY
CITY
PRIVATE
OTHER GOVT
CREEK
RIVER
RAILROAD
BPA LINE

0 0.25 0.5 1 Miles

A B C (Page 73) D E F

(Page 68) 1 2 3 4 5 6

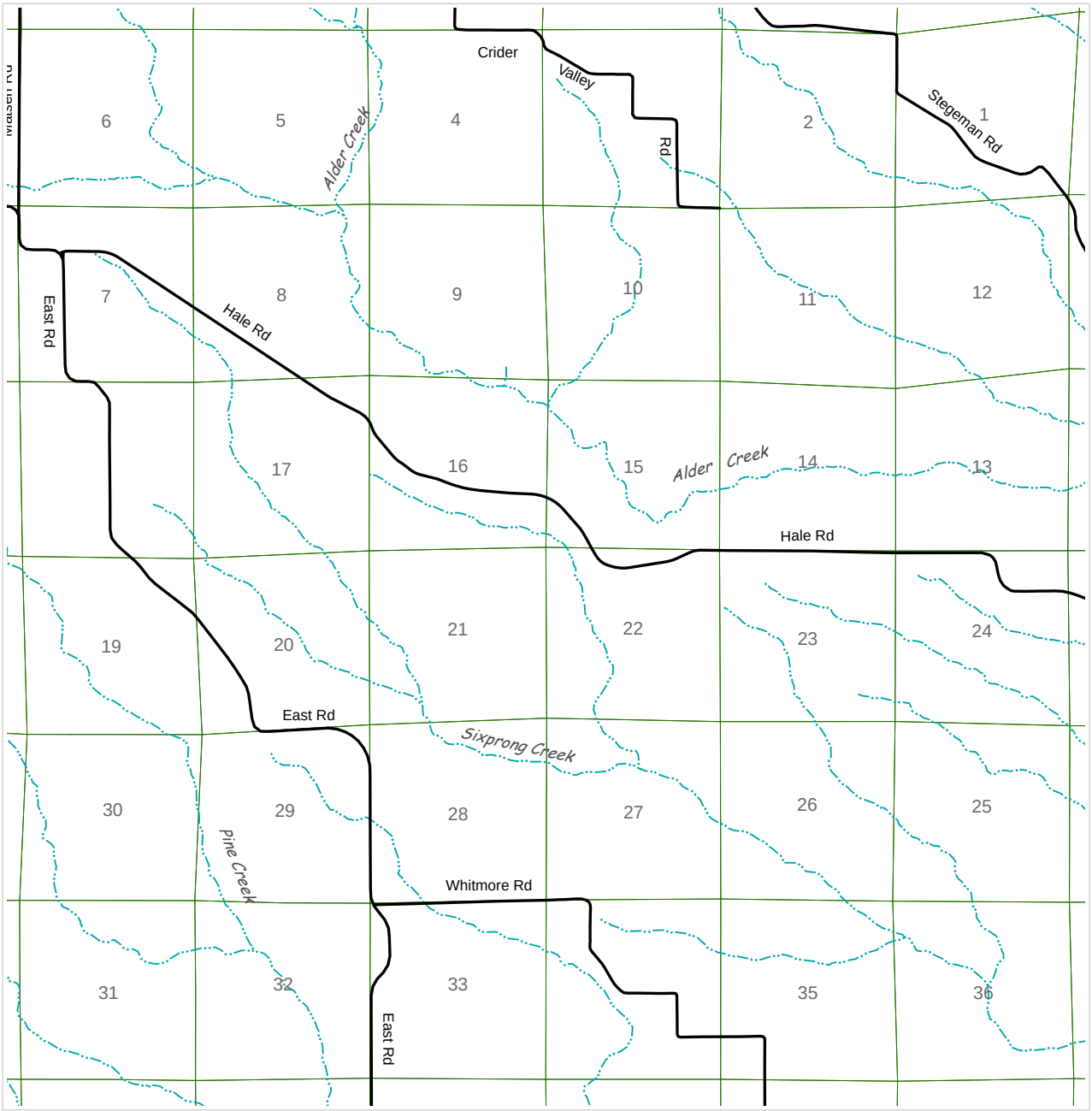

(Page 75) 1 2 3 4 5 6

A B C D E F

(Page 71)

TOWNSHIP 6 NORTH, RANGE 21 EAST

N

STATE
COUNTY
CITY
PRIVATE
OTHER GOVT
CREEK
RIVER
RAILROAD
BPA LINE

0 0.25 0.5 1 Miles

A B C ( ) D E F

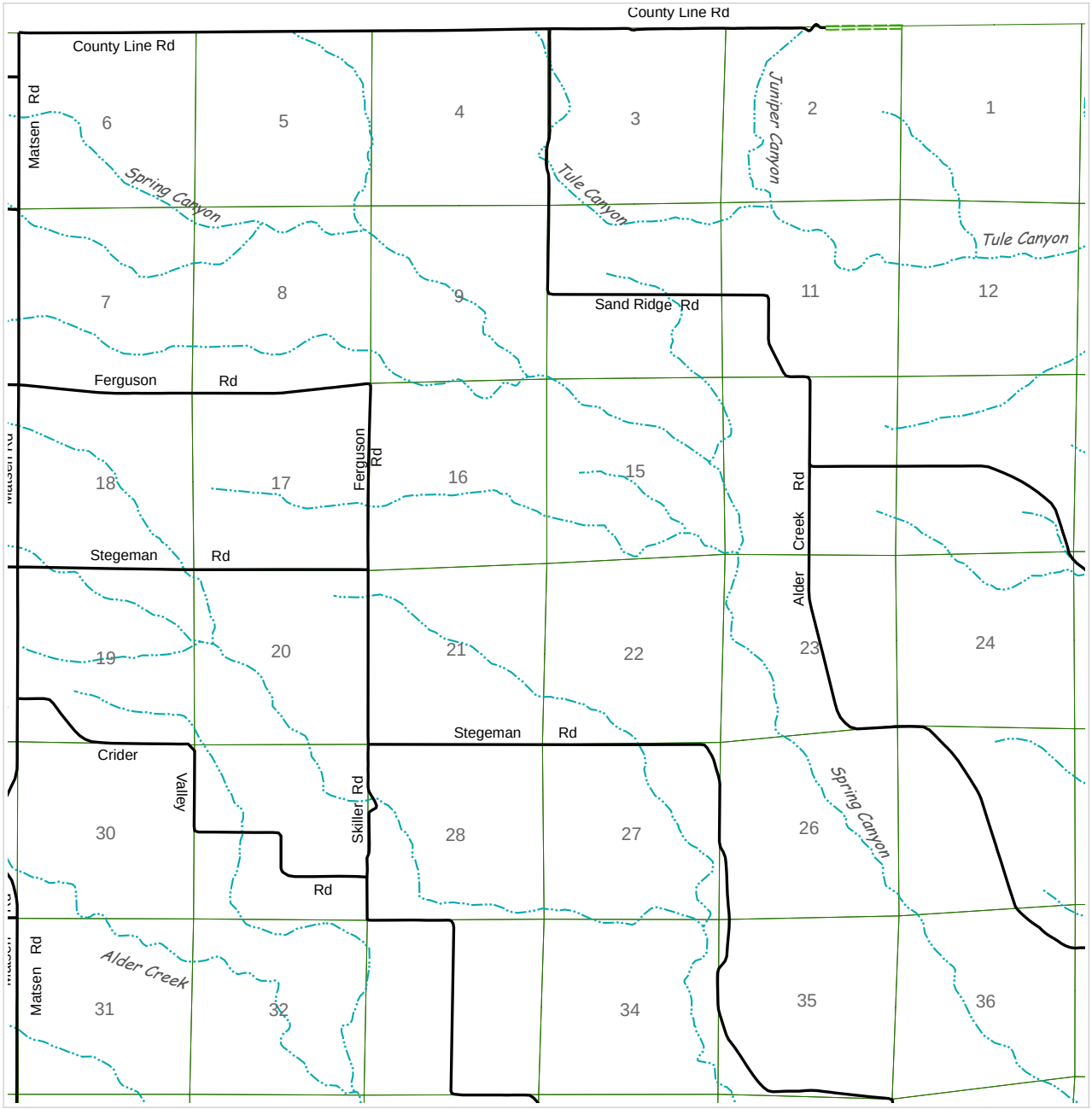

1 2 3 4 5 6

(Page 69)

(Page 76)

A B C D E F

(Page 72)

TOWNSHIP 4 NORTH, RANGE 22 EAST

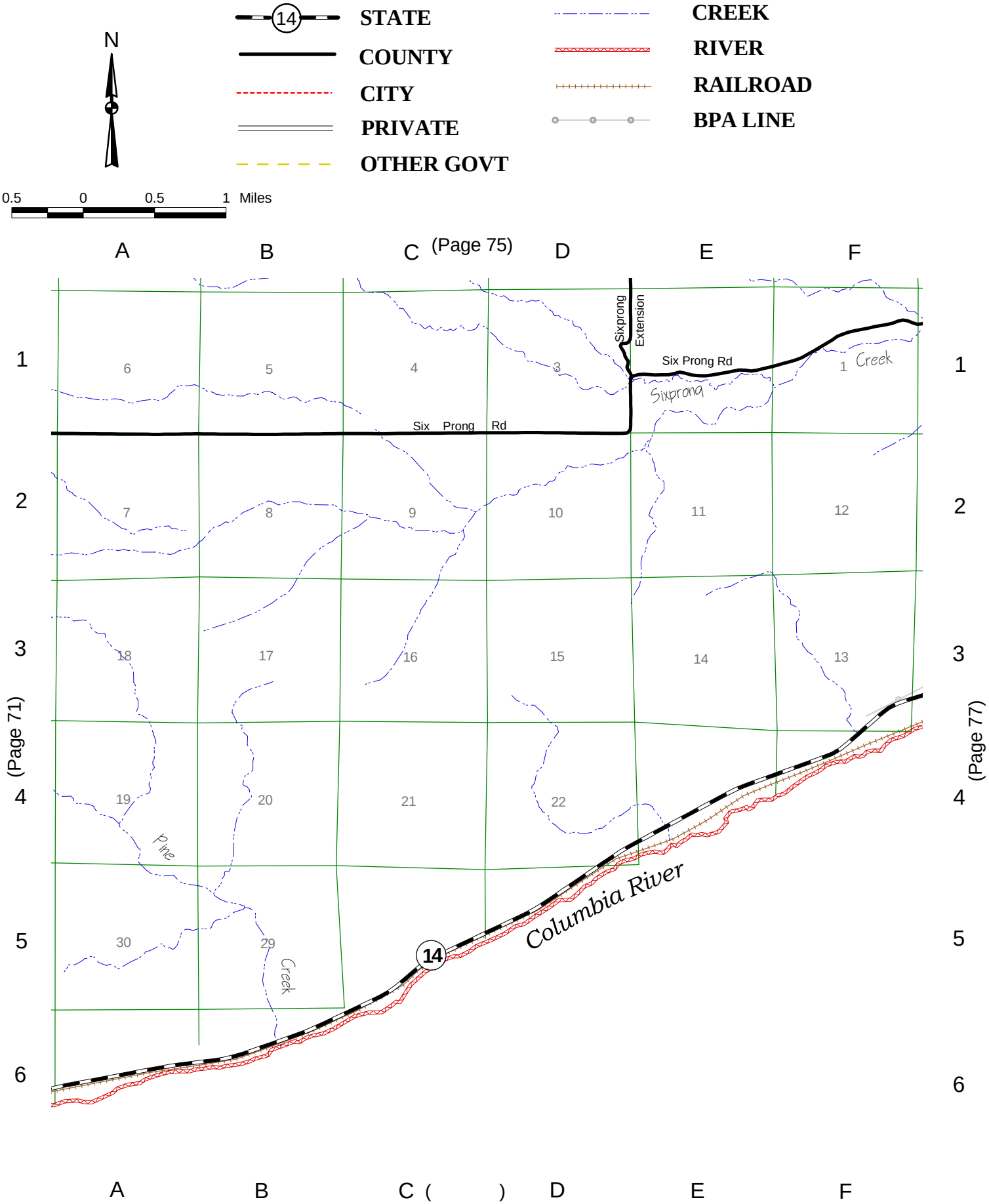

TOWNSHIP 5 NORTH, RANGE 22 EAST

N

14 STATE
COUNTY
CITY
PRIVATE
OTHER GOVT

CREEK
RIVER
RAILROAD
BPA LINE

0 0.25 0.5 1 Miles

A B C (Page 76) D E F

1 2 3 4 5 6

(Page 72)

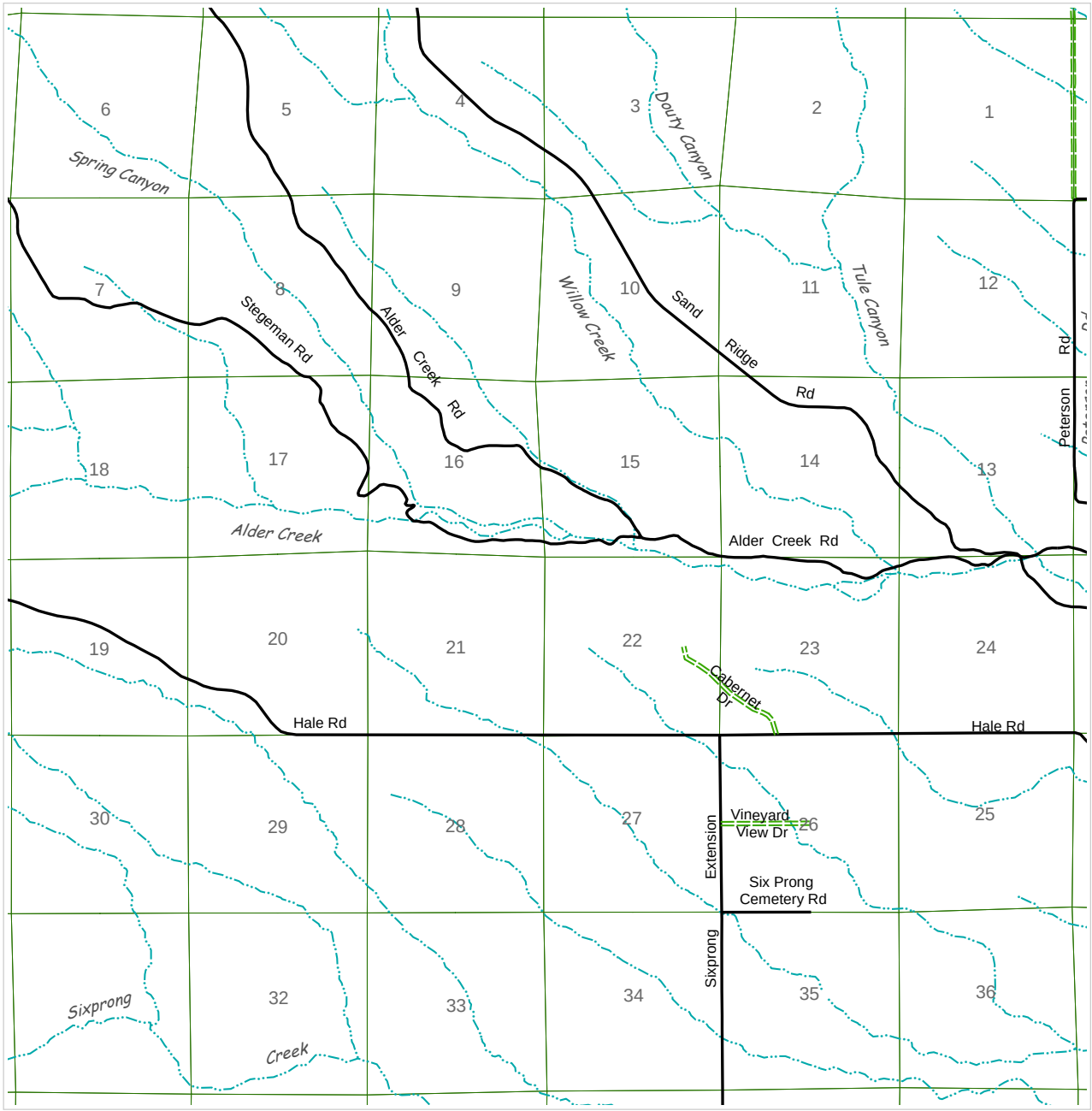

(Page 78)

1 2 3 4 5 6

A B C D E F

(Page 74)

TOWNSHIP 6 NORTH, RANGE 22 EAST

N

14 STATE
COUNTY
CITY
PRIVATE
OTHER GOVT

CREEK
RIVER
RAILROAD
BPA LINE

0 0.5 1 2 Miles

A B C ( ) D E F

1 2 3 4 5 6

(Page 73)

(Page 79)

6 5 4 3 2 1
7 8 9 10 11 12
18 17 16 15 14 13
19 20 21 22 23 24
30 28 27 26 25
32 33 34 35 36

Jerry Canyon
Stone Canyon
Tule Canyon
Dead Canyon
Tule Prong
Sand Ridge Rd
Willow Creek
Dusty Canyon
Alder Creek Rd
Garbage Canyon Rd
Mechanical Man Rd
Windmill Rd

A B C (Page 75) D E F

TOWNSHIP 4 NORTH, RANGE 23 EAST

N

STATE
COUNTY
CITY
PRIVATE
OTHER GOVT
CREEK
RIVER
RAILROAD
BPA LINE

0.5 0 0.5 1 Miles

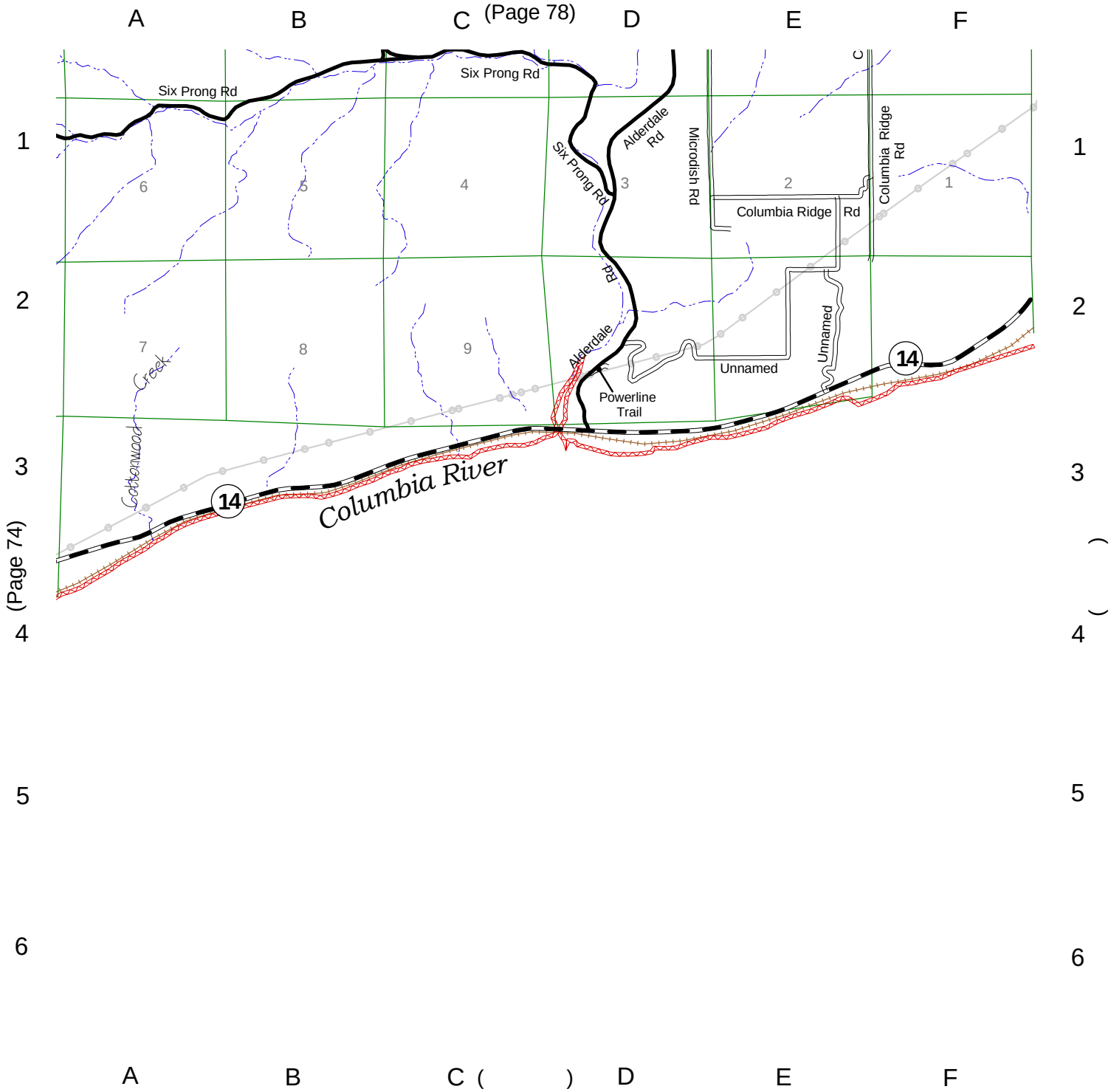

TOWNSHIP 5 NORTH, RANGE 23 EAST

N

STATE
COUNTY
CITY
PRIVATE
OTHER GOVT
CREEK
RIVER
RAILROAD
BPA LINE

0 0.5 1 2 Miles

A B C (Page 79) D E F

1 2 3 4 5 6

(Page 75)

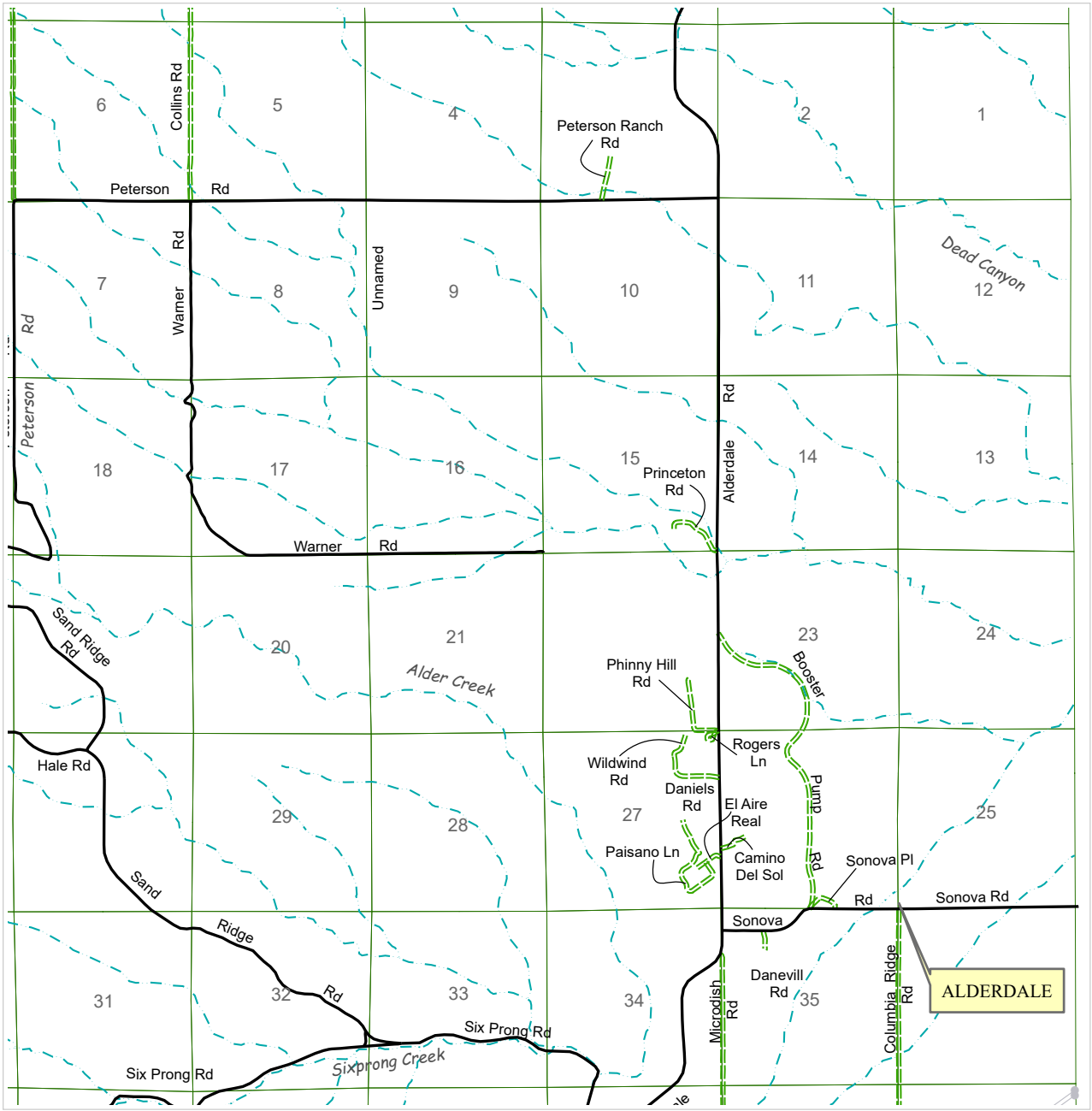

A B C D E F

(Page 77

(8/18/2020)
Page 78

TOWNSHIP 6 NORTH, RANGE 23 EAST

N

STATE
COUNTY
CITY
PRIVATE
OTHER GOVT
CREEK
RIVER
RAILROAD
BPA LINE
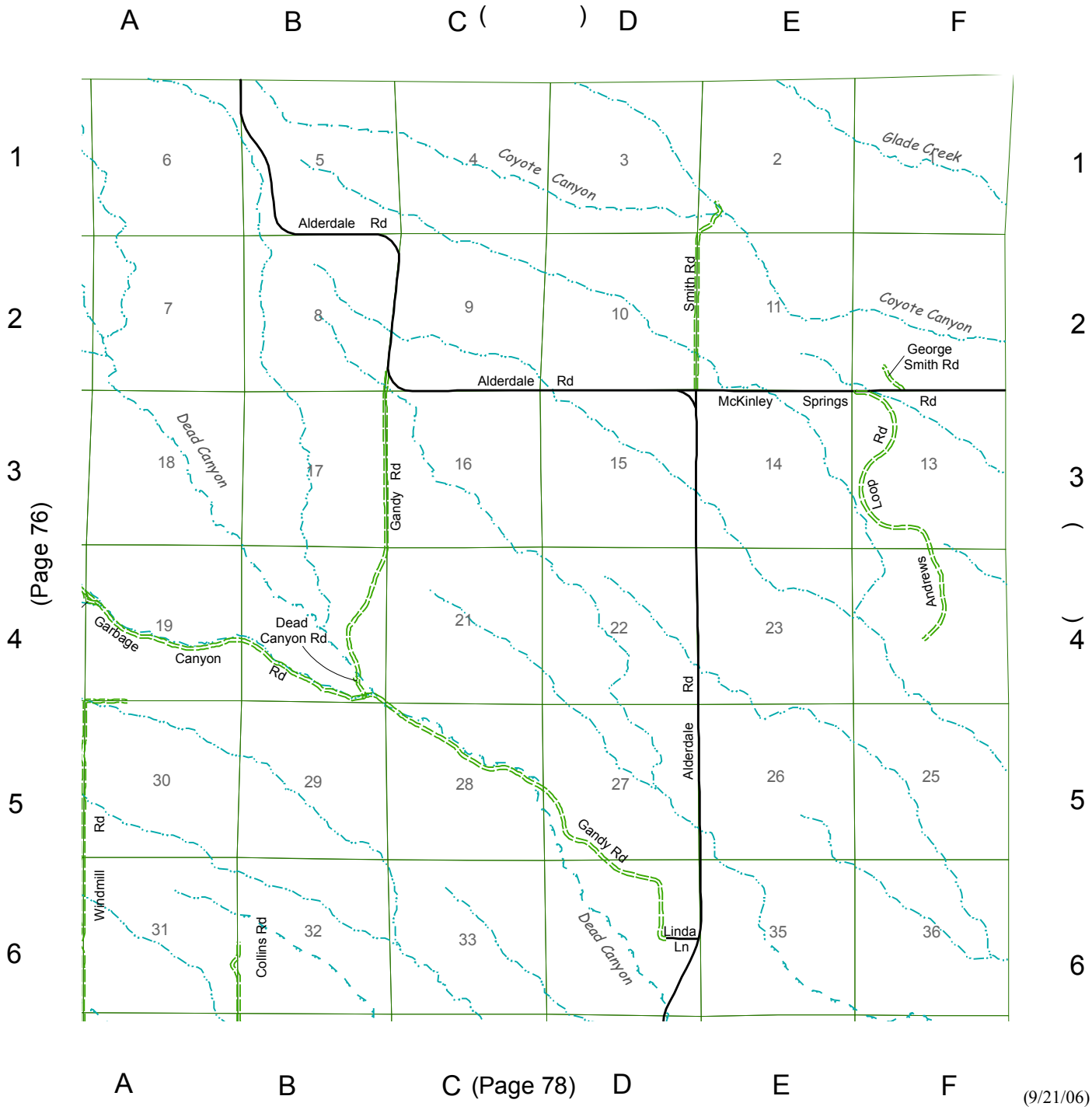
0 0.5 1 2 Miles