







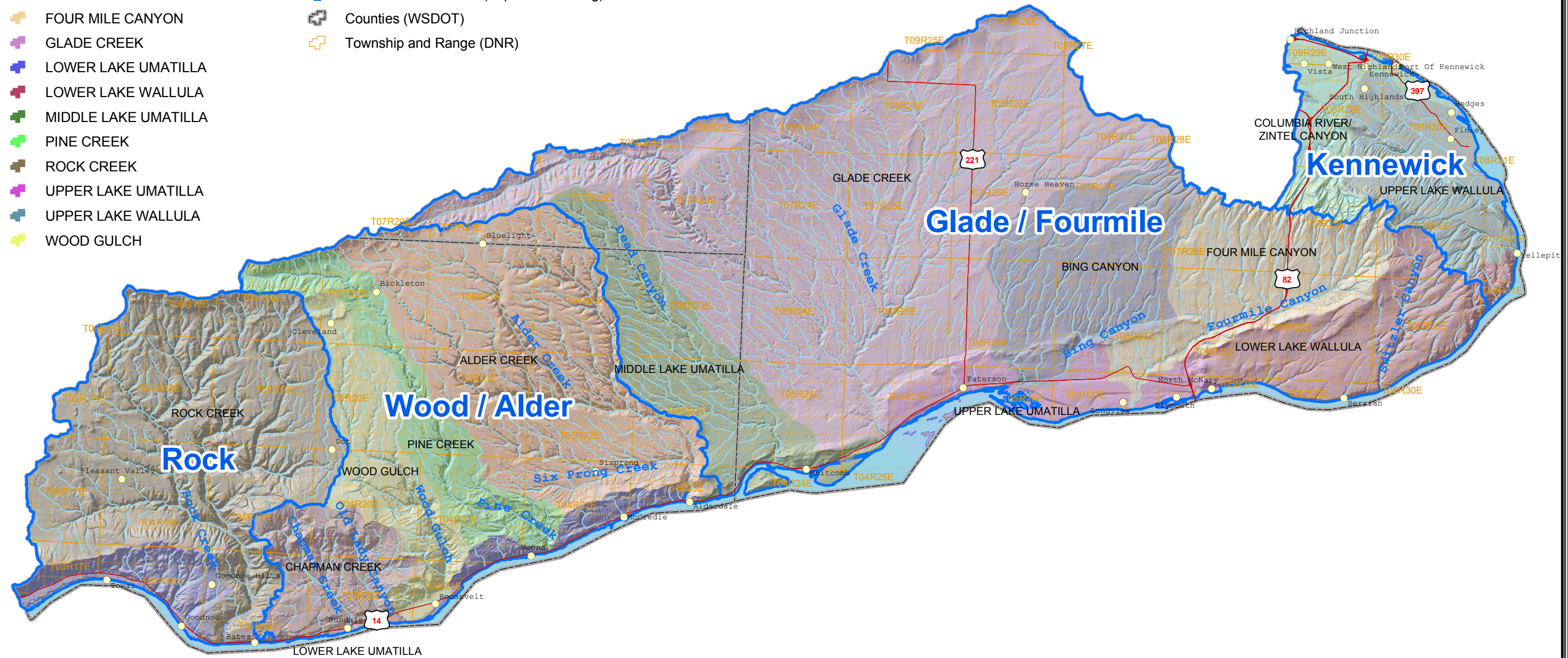
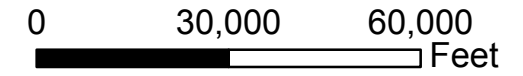


Legend

Drainages

-  ALDER CREEK
-  BING CANYON
-  CHAPMAN CREEK
-  COLUMBIA RIVER/ZINTEL CANYON
-  FOUR MILE CANYON
-  GLADE CREEK
-  LOWER LAKE UMATILLA
-  LOWER LAKE WALLULA
-  MIDDLE LAKE UMATILLA
-  PINE CREEK
-  ROCK CREEK
-  UPPER LAKE UMATILLA
-  UPPER LAKE WALLULA
-  WOOD GULCH

-  Populated Places (WSDOT)
-  State Routes (WSDOT)
-  Watercourses (Ecology)
-  Waterbodies (Ecology)
-  Delineated Subbasins (Aspect Consulting)
-  Counties (WSDOT)
-  Township and Range (DNR)



179 Madrone Lane North
Bainbridge Island, WA 98110
(206) 780-9370

811 First Avenue #480
Seattle, WA 98104
(206)-328-7443

Figure 2-1
DELINEATED SUBBASINS
WRIA31 Watershed Planning
Benton, Klickitat and Yakima Counties, WA