








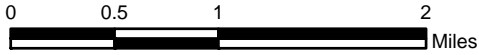


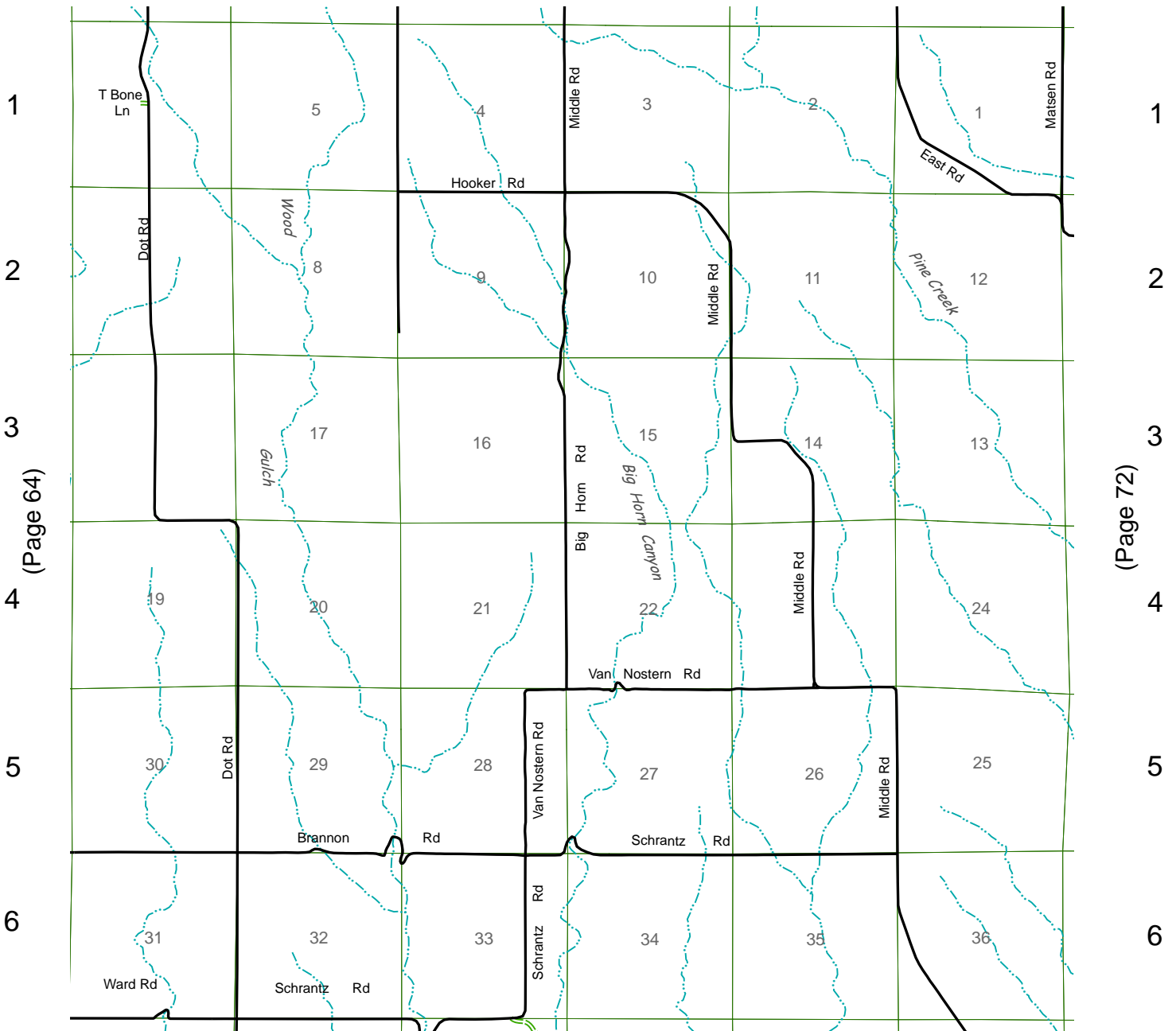
TOWNSHIP 5 NORTH, RANGE 20 EAST



- | | | | |
|---|-------------------|--|-----------------|
|  | STATE |  | CREEK |
|  | COUNTY |  | RIVER |
|  | CITY |  | RAILROAD |
|  | PRIVATE |  | BPA LINE |
|  | OTHER GOVT | | |



A B C (Page 69) D E F



3
4
(Page 64)

3
4
(Page 72)

A B C D E F

(Page 67)